

黃大仙區議會轄下

交通運輸委員會文件第 10/2024 號(2024 年 4 月 16 日會議)

黃大仙區交通改善工程進度報告

目的

本文件旨在向委員報告截至 2024 年 3 月黃大仙區交通改善工程的進度。

背景

2. 運輸署及路政署於過去兩個月內完成、正在施工或規劃中的主要交通改善工程項目及時間表已載於附件。

文件提交

3. 本文件將提交黃大仙區議會轄下交通運輸委員會 2024 年 4 月 16 日第二次會議，供委員備悉。

運輸署/路政署

2024 年 3 月

黃大仙區交通改善工程進度報告

截至2024年3月22日

編號	項目編號	擬建的交通改善工程項目	地點	預期動工日期 [實際動工日期]	預期完工日期 [實際完工日期]	工程進度	詳細備註	運輸署工程師 姓名(電話)	路政署工程師 姓名(電話)
1	WR/23/01035	於鳳舞街近龍翔道交界位置擴闊行人路，以提升道路安全	鳳舞街	24年3月	24年5月	20%	正進行有關工程的前期工作。 [申請掘路許可證]	任延楠 女士 (2399 2507)	李學儀 小姐 (2707 7411)
2	WR/20/03226	於慈雲山(北)巴士總站附近加設車輛泊車位	慈雲山道	23年9月 [24年1月]	24年2月 [24年3月]	已完成100%	工程已完成。	任延楠 女士 (2399 2507)	吳卓衡 先生 (2707 7341)
3	WR/17/01008	景福街近崇齡街位置增設交通燈控制過路處的改善工程	景福街	23年6月 [23年7月]	23年10月 [23年12月]	已完成100%	工程已完成。	任延楠 女士 (2399 2507)	李學儀 小姐 (2707 7411)
4	WR/23/00732	於大成街及東頭邨道交界路口加設24小時雙黃線及將直支馬路欄杆改建橫支馬路欄杆以改善行人過路安全	大成街	23年9月 [23年11月]	23年11月 [23年12月]	已完成100%	工程已完成。	任延楠 女士 (2399 2507)	李學儀 小姐 (2707 7411)
5	WR/23/00849	縮短近賓霞洞巴士站附近行人路旁二波板防撞欄以配合公交運作	蒲崗村道	23年8月 [23年12月]	23年11月 [23年12月]	已完成100%	工程已完成。	任延楠 女士 (2399 2507)	李學儀 小姐 (2707 7411)
6	WR/23/02163	增設避車處以優化道路交通安排	盈鳳里	23年12月 [24年1月]	24年1月 [24年1月]	已完成100%	工程已完成。	任延楠 女士 (2399 2507)	吳卓衡 先生 (2707 7341)
7	WR/23/00913	於毓華里街尾加設路旁電單車泊車位	毓華里	23年11月 [23年11月]	24年1月 [23年1月]	已完成100%	工程已完成。	任延楠 女士 (2399 2507)	吳卓衡 先生 (2707 7341)
8	WR/23/01442	加設「巴士站」道路標記	龍翔道	23年10月 [23年11月]	24年1月 [23年11月]	已完成100%	工程已完成。	任延楠 女士 (2399 2507)	吳卓衡 先生 (2707 7341)
9	WR/23/01050	加設公共小型巴士站時間字牌，其他時間則准許公共小型巴士泊車	豐盛街	23年10月 [24年1月]	24年1月 [24年1月]	已完成100%	工程已完成。	任延楠 女士 (2399 2507)	吳卓衡 先生 (2707 7341)
10	WR/22/00120	於近瓊麗苑附近擴闊行人路及加設行人過路設施以改善行人過路安全	豐盛街	24年2月 [24年2月]	24年4月	已完成80%	工程已展開。	任延楠 女士 (2399 2507)	吳卓衡 先生 (2707 7341)
11	WR/23/01623	延長近斧山道迴旋處位置的巴士站以配合巴士運作	斧山道	24年3月	24年6月	20%	正進行有關工程的前期工作。 [申請掘路許可證]	任延楠 女士 (2399 2507)	吳卓衡 先生 (2707 7341)
12	WR/21/02700	於鳳德道鳳德商場附近加設電單車位	鳳德道	23年9月 [23年12月]	23年12月 [24年1月]	已完成100%	工程已完成。	任延楠 女士 (2399 2507)	吳卓衡 先生 (2707 7341)

截至2024年3月22日

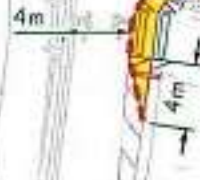
編號	項目編號	擬建的交通改善工程項目	地點	預期動工日期 [實際動工日期]	預期完工日期 [實際完工日期]	工程進度	詳細備註	運輸署工程師 姓名(電話)	路政署工程師 姓名(電話)
13	WR/24/00210	於近新光中心位置加設行人過路處， 以方便行人過路及提升道路安全	盈鳳里	24年3月	24年4月	20%	正進行有關工程的前期工 作。 [申請掘路許可證]	任延楠 女士 (2399 2507)	吳卓衡 先生 (2707 7341)

備註: 請參閱隨附的圖片以了解上述工程的位置

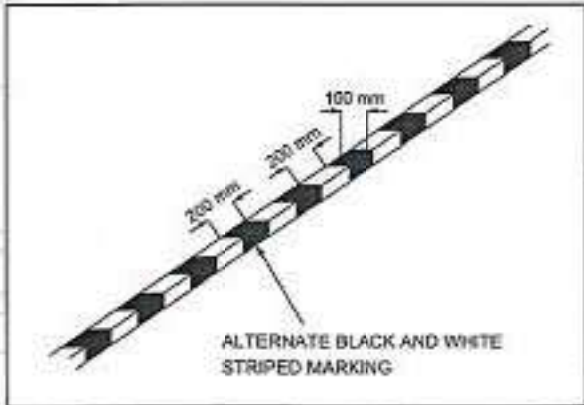


LUNG CHEUNG ROAD 龍翔道

五旬節聖潔會永光書院
PHC Wing Kwong College










The drawing shows the approximate location of traffic aids for indication purpose only. The information shown on this drawing should be interpreted by professional engineers. Reproduction by permission only.

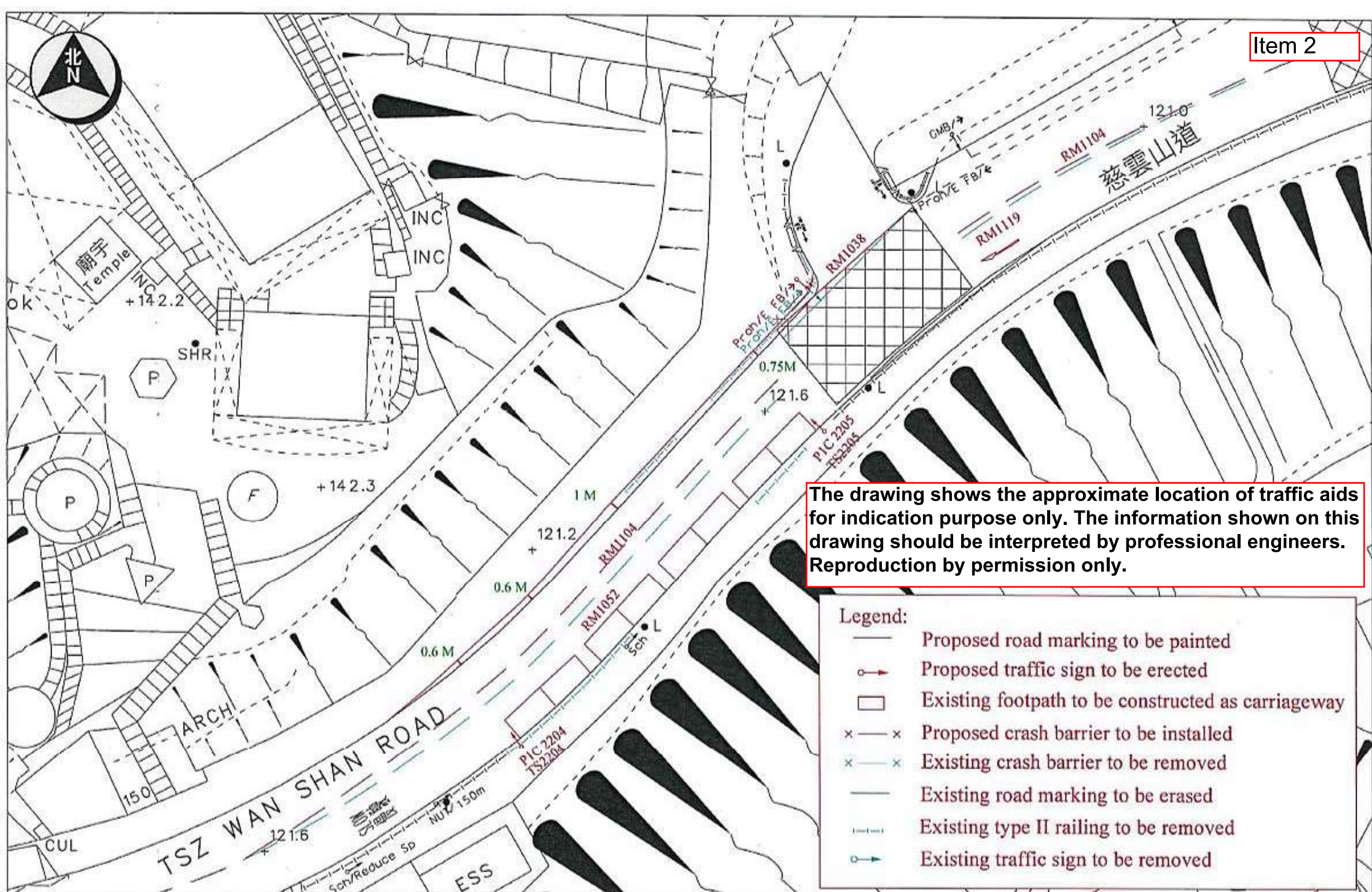


ALTERNATE BLACK AND WHITE STRIPED MARKING

Legend:

-  Existing carriageway(RM1127) to be constructed as footpath
-  Existing tactile with warning strips to be removed
-  Existing tactile with warning strips to be constructed
-  Existing railing to be removed
-  Proposed (Type-II / Type-II at junction) railings
-  Proposed alternate black and white striped marking to be painted on the kerbside

Location : Fung Mo Street near Lung Cheung Road		Survey Sheet No.: K11Q06A	Scale: 1:500 (A4)
 運輸署 Transport Department	TRAFFIC ENGINEERING (KLN.) DIV.	WRF NO. WR/HY/TE/KL/23/01035	Drawing No.: K210055.01D
			Date: 8 Jun 2023

















The drawing shows the approximate location of traffic aids for indication purpose only. The information shown on this drawing should be interpreted by professional engineers. Reproduction by permission only.

Legend:

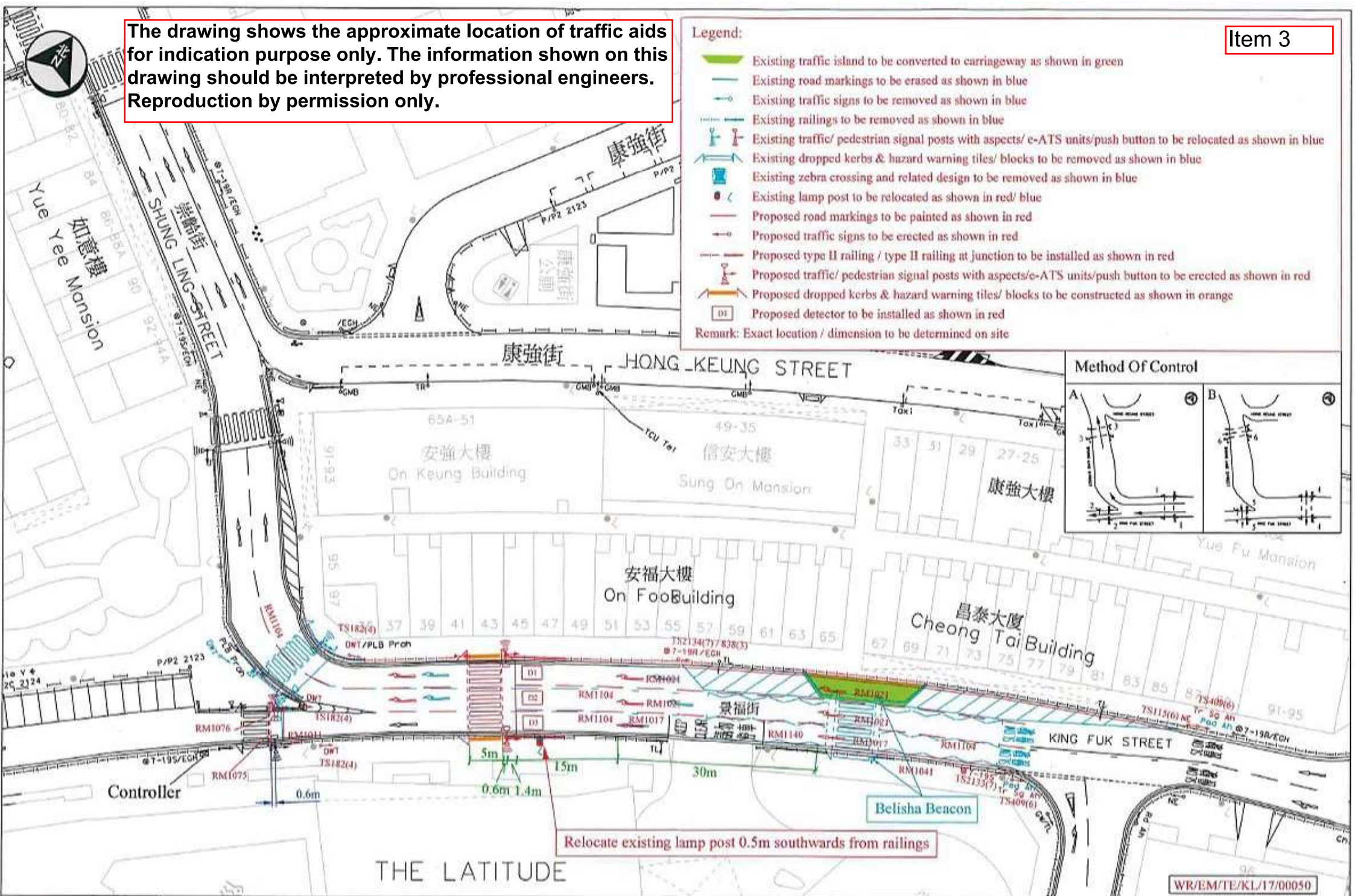
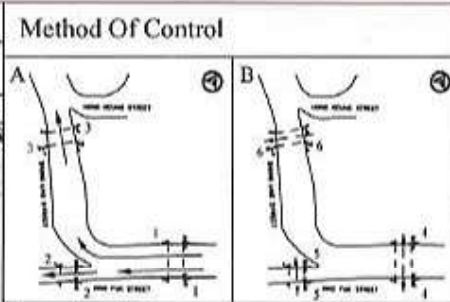
- Proposed road marking to be painted
- Proposed traffic sign to be erected
- Existing footpath to be constructed as carriageway
- Proposed crash barrier to be installed
- Existing crash barrier to be removed
- Existing road marking to be erased
- Existing type II railing to be removed
- Existing traffic sign to be removed

The drawing shows the approximate location of traffic aids for indication purpose only. The information shown on this drawing should be interpreted by professional engineers. Reproduction by permission only.

Legend:

-  Existing traffic island to be converted to carriageway as shown in green
-  Existing road markings to be erased as shown in blue
-  Existing traffic signs to be removed as shown in blue
-  Existing railings to be removed as shown in blue
-  Existing traffic/ pedestrian signal posts with aspects/ e-ATS units/push button to be relocated as shown in blue
-  Existing dropped kerbs & hazard warning tiles/ blocks to be removed as shown in blue
-  Existing zebra crossing and related design to be removed as shown in blue
-  Existing lamp post to be relocated as shown in red/ blue
-  Proposed road markings to be painted as shown in red
-  Proposed traffic signs to be erected as shown in red
-  Proposed type II railing / type II railing at junction to be installed as shown in red
-  Proposed traffic/ pedestrian signal posts with aspects/e-ATS units/push button to be erected as shown in red
-  Proposed dropped kerbs & hazard warning tiles/ blocks to be constructed as shown in orange
-  Proposed detector to be installed as shown in red

Remark: Exact location / dimension to be determined on site

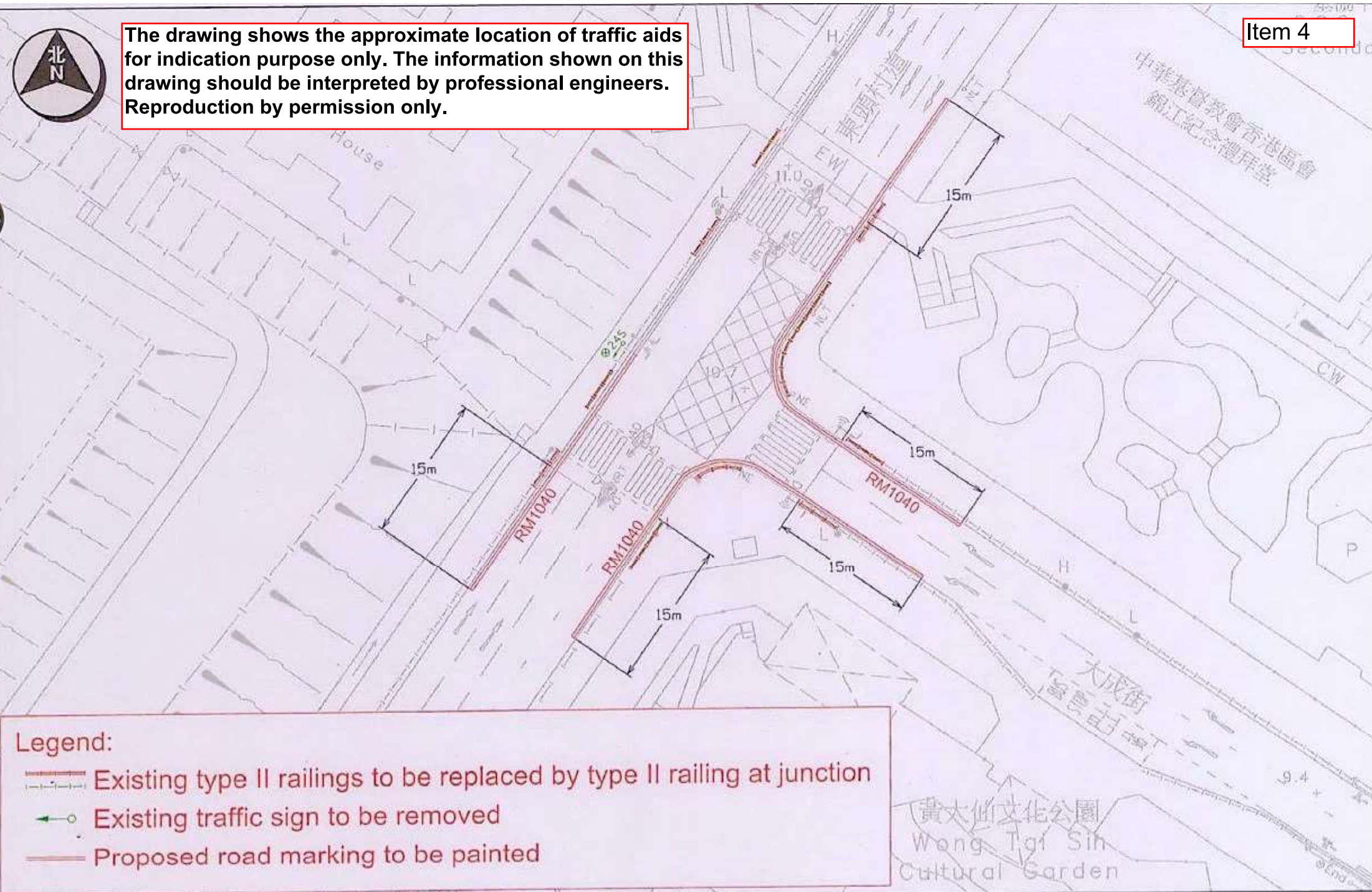


Relocate existing lamp post 0.5m southwards from railings

WR/EM/TE/KL/17/00050



The drawing shows the approximate location of traffic aids for indication purpose only. The information shown on this drawing should be interpreted by professional engineers. Reproduction by permission only.



Legend:

-  Existing type II railings to be replaced by type II railing at junction
-  Existing traffic sign to be removed
-  Proposed road marking to be painted



For 400 m
此段
四百米
K-TS343

For 80 m
此段
八十米
K-TS433

The drawing shows the approximate location of traffic aids for indication purpose only. The information shown on this drawing should be interpreted by professional engineers. Reproduction by permission only.

Legend:
- - - Existing type II railings and crash barriers
x — x to be removed



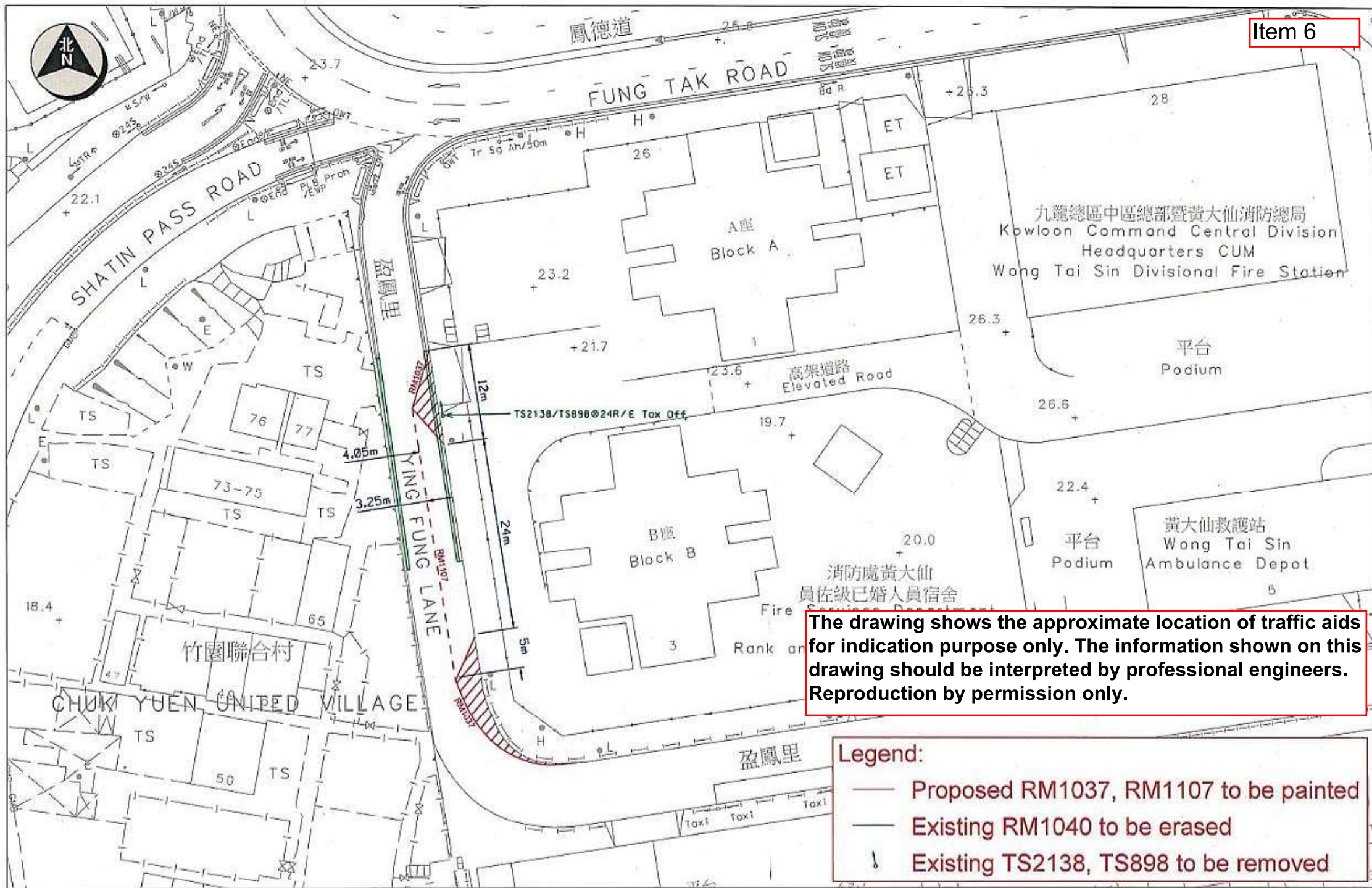
TRAFFIC ENGINEERING (KLN.) DIV.

Location: Po Kong Village Road near King Tung Street
Survey Sheet No.: K11Q07A

Scale: 1:500 (A4)

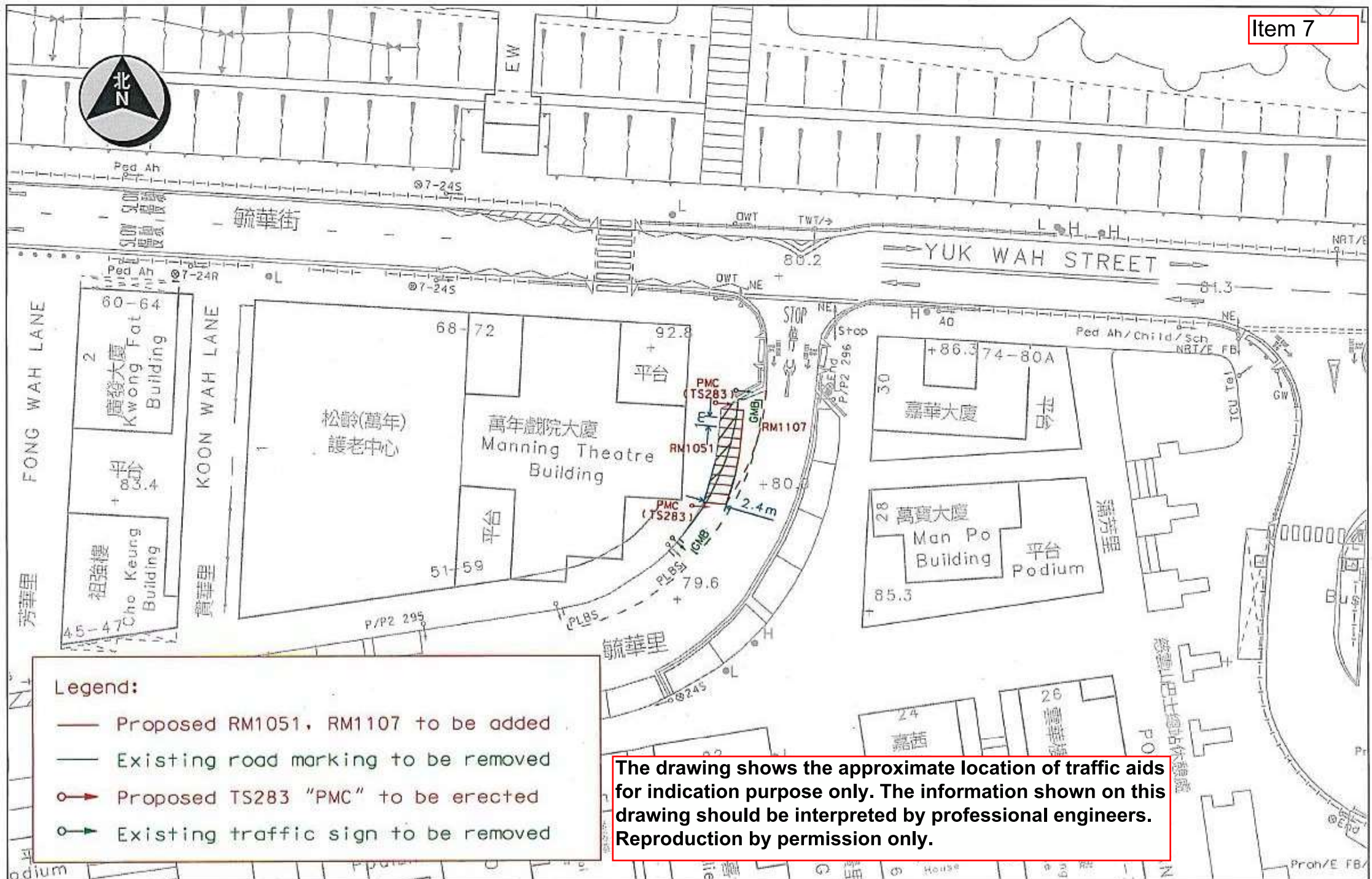
Drawing No.: K230180.01

WRF No.: WR/HY/TE/KL/23/00849
Date: 21-04-2023



The drawing shows the approximate location of traffic aids for indication purpose only. The information shown on this drawing should be interpreted by professional engineers. Reproduction by permission only.

- Legend:**
- Proposed RM1037, RM1107 to be painted
 - Existing RM1040 to be erased
 - ↓ Existing TS2138, TS898 to be removed



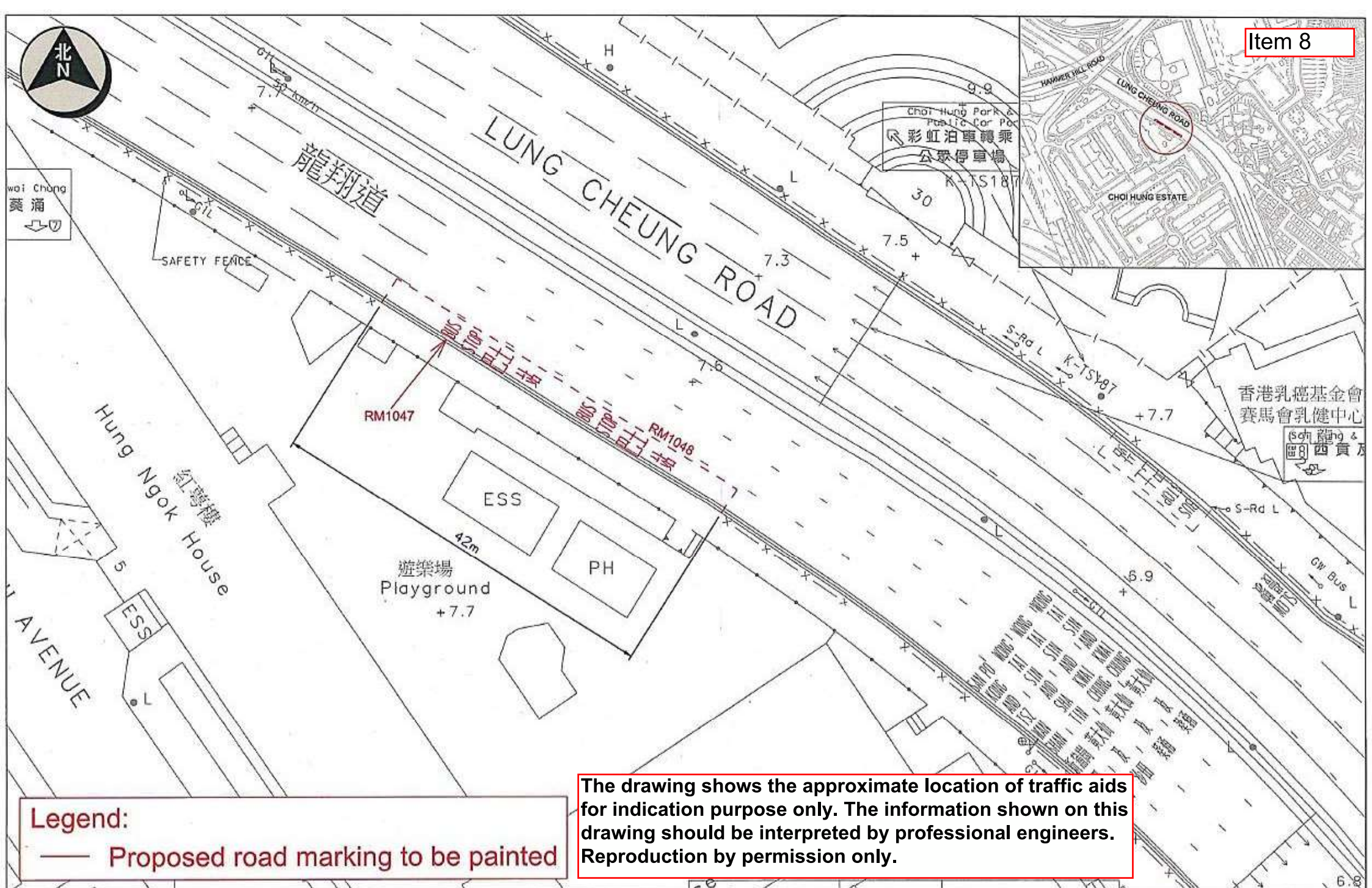
Legend:

- Proposed RM1051, RM1107 to be added
- - - Existing road marking to be removed
- Proposed TS283 "PMC" to be erected
- Existing traffic sign to be removed

The drawing shows the approximate location of traffic aids for indication purpose only. The information shown on this drawing should be interpreted by professional engineers. Reproduction by permission only.



wai Chong
葵涌
↓



Legend:
— Proposed road marking to be painted

The drawing shows the approximate location of traffic aids for indication purpose only. The information shown on this drawing should be interpreted by professional engineers. Reproduction by permission only.



TS322
H-TS660



7am - 11pm
上午七時至下午十一時
At other times
其他時間則准泊車

TS322/H-TS660
GMB

TS322
H-TS660



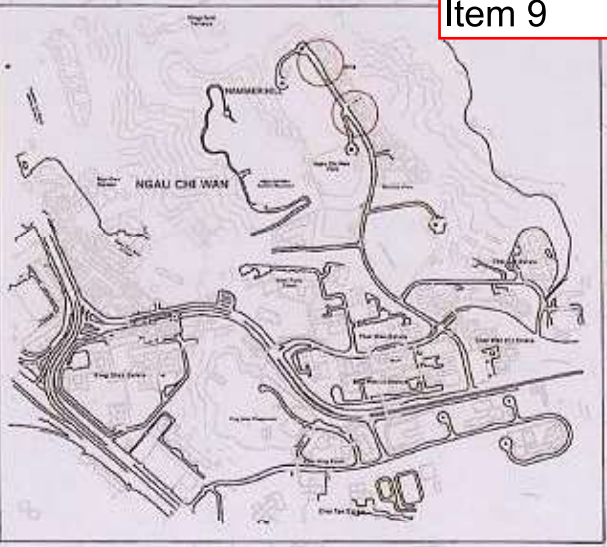
7am - 11pm
上午七時至下午十一時
At other times
其他時間則准泊車

牛池灣公園
Ngau Chi Wan Park

TS322
K-TS646



5:45 am - 1:30 am
由上午五時四十五分至
上午一時三十分
At other times
其他時間則准泊車



The drawing shows the approximate location of traffic aids for indication purpose only. The information shown on this drawing should be interpreted by professional engineers. Reproduction by permission only.

Legend:

- ➔ Proposed TS H-TS660 / K- TS646 to be mounted underneath TS322 "GMB"
- ➡ Existing TS322 "GMB" to be removed

TS322
K-TS646



5:45 am - 1:30 am
由上午五時四十五分至
上午一時三十分
At other times
其他時間則准泊車



TRAFFIC ENGINEERING (KLN.) DIV.

Location: Fung Shing Street near Ngau Chi Wan Park, Ngau Chi Wan

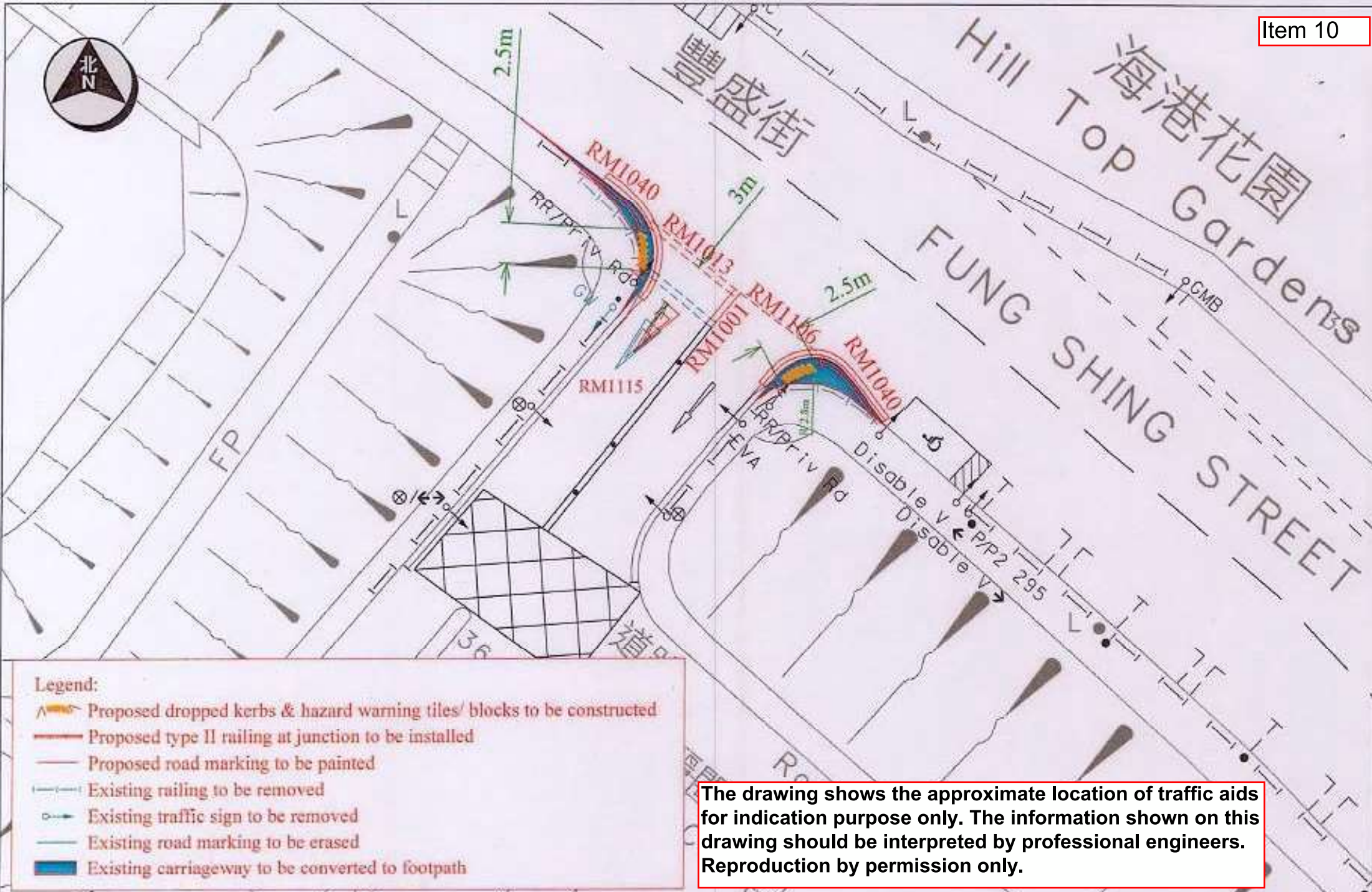
Survey Sheet No.: K11Q07B, K11Q07D

Scale: 1:600 (A3)






Drawing No.: K220826.01A

WRF NO. WR/HY/TE/KL/23/01050

Date: 11/10/2022



Legend:

-  Proposed dropped kerbs & hazard warning tiles/ blocks to be constructed
-  Proposed type II railing at junction to be installed
-  Proposed road marking to be painted
-  Existing railing to be removed
-  Existing traffic sign to be removed
-  Existing road marking to be erased
-  Existing carriageway to be converted to footpath

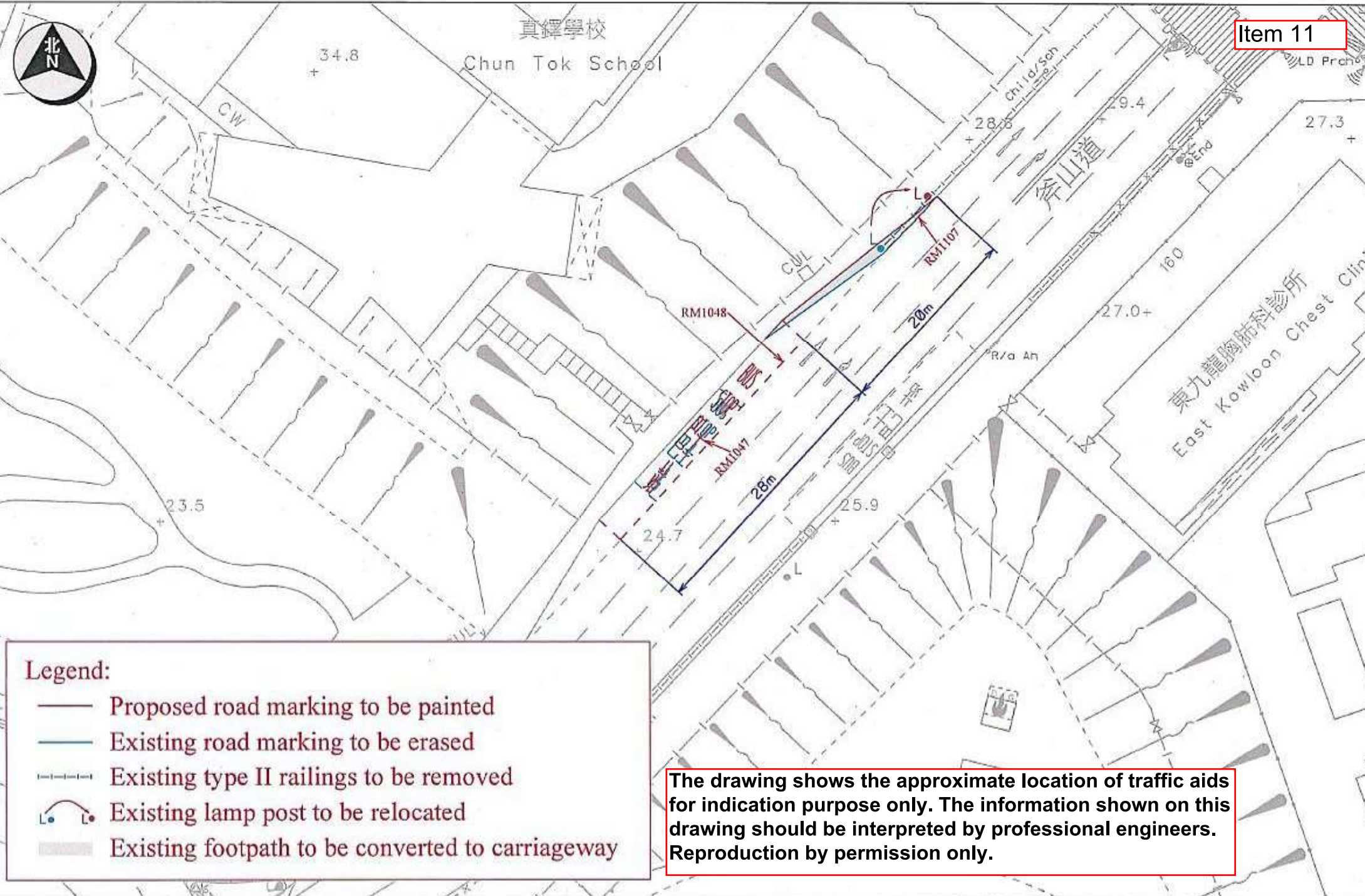
The drawing shows the approximate location of traffic aids for indication purpose only. The information shown on this drawing should be interpreted by professional engineers. Reproduction by permission only.








真鐸學校
Chun Tok School

斧山道
Chiu Tai San

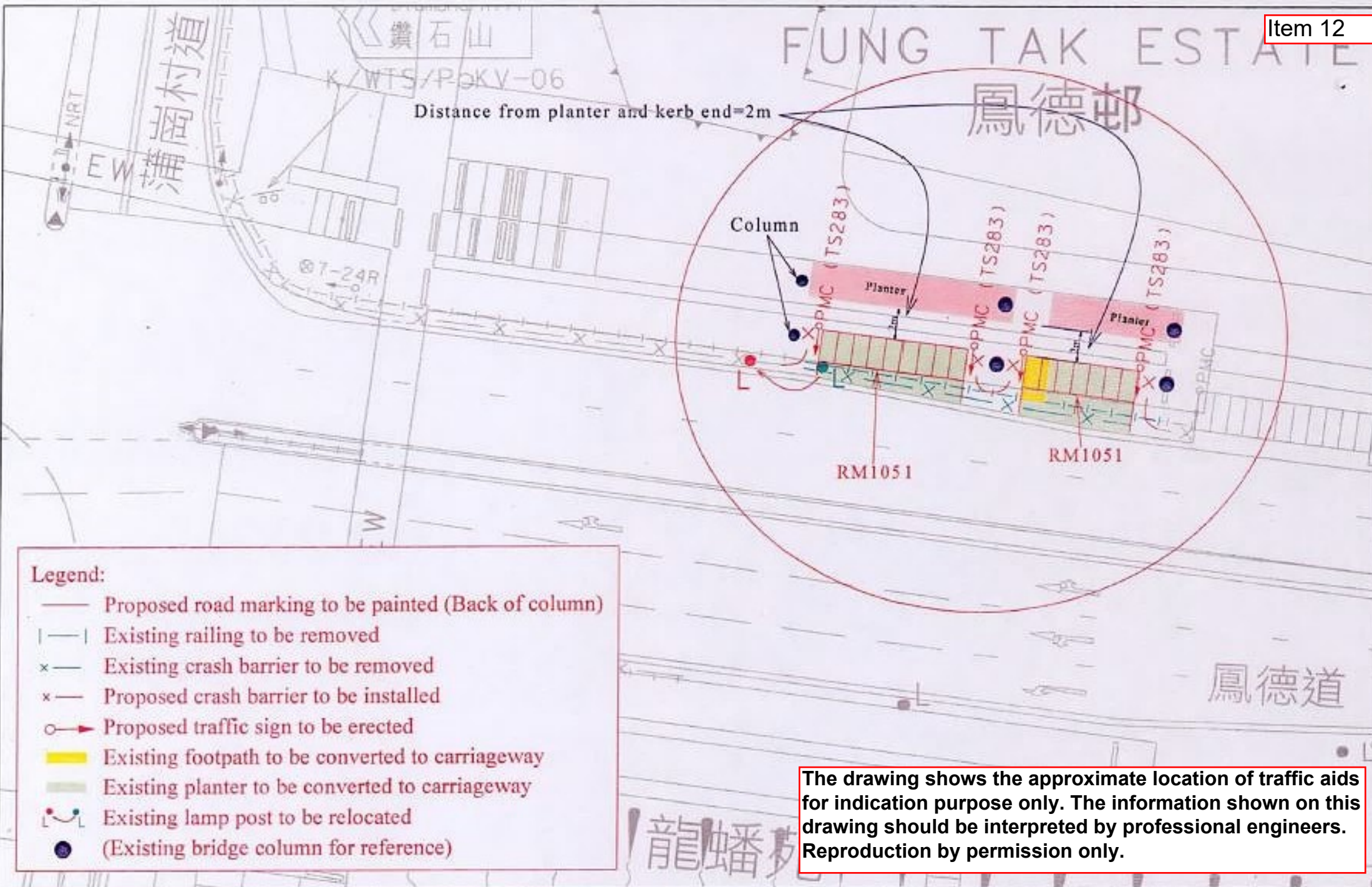
東九龍胸肺科診所
East Kowloon Chest Clinic



Legend:

-  Proposed road marking to be painted
-  Existing road marking to be erased
-  Existing type II railings to be removed
-  Existing lamp post to be relocated
-  Existing footpath to be converted to carriageway

The drawing shows the approximate location of traffic aids for indication purpose only. The information shown on this drawing should be interpreted by professional engineers. Reproduction by permission only.



Legend:

- Proposed road marking to be painted (Back of column)
- |—| Existing railing to be removed
- x— Existing crash barrier to be removed
- x— Proposed crash barrier to be installed
- Proposed traffic sign to be erected
- Existing footpath to be converted to carriageway
- Existing planter to be converted to carriageway
- Existing lamp post to be relocated
- (Existing bridge column for reference)

The drawing shows the approximate location of traffic aids for indication purpose only. The information shown on this drawing should be interpreted by professional engineers. Reproduction by permission only.

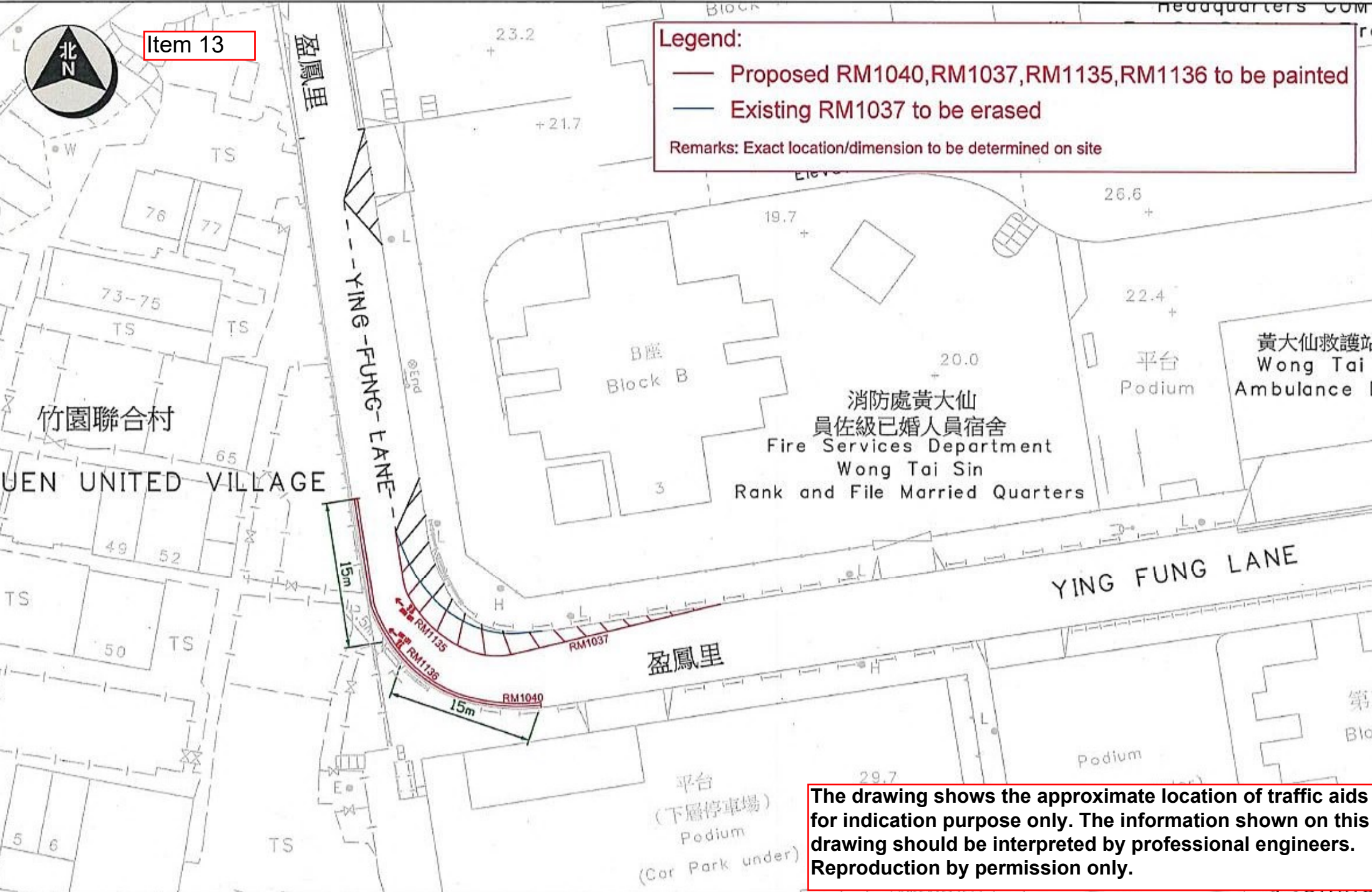


Item 13

Legend:

- Proposed RM1040, RM1037, RM1135, RM1136 to be painted
- Existing RM1037 to be erased

Remarks: Exact location/dimension to be determined on site



The drawing shows the approximate location of traffic aids for indication purpose only. The information shown on this drawing should be interpreted by professional engineers. Reproduction by permission only.



TRAFFIC ENGINEERING (KLN.) DIV.

Location: Ying Fung Lane

Survey Sheet No. K11Q06A

Scale: 1:500 (A4)

Drawing No. K240086.01(Rd Marking)

WRF NO. WR/HY/TE/KL/24/00210

Date: 1 Feb 2024