



香港特別行政區政府

渠務署

黃竹坑涌尾明渠行人板道

Staunton Creek Nullah Boardwalk

南區區議會屬下

經濟、發展及規劃事務委員會

Southern District Council

Economy, Development and Planning Committee

12.5.2022

- 2019年施政報告 - 「河畔城市」概念
2019 Policy Address –
“Rivers in the City” Concept
- 2020年施政報告 - 「躍動港島南」計劃
2020 Policy Address – Invigorating
Island South (IIS) initiative

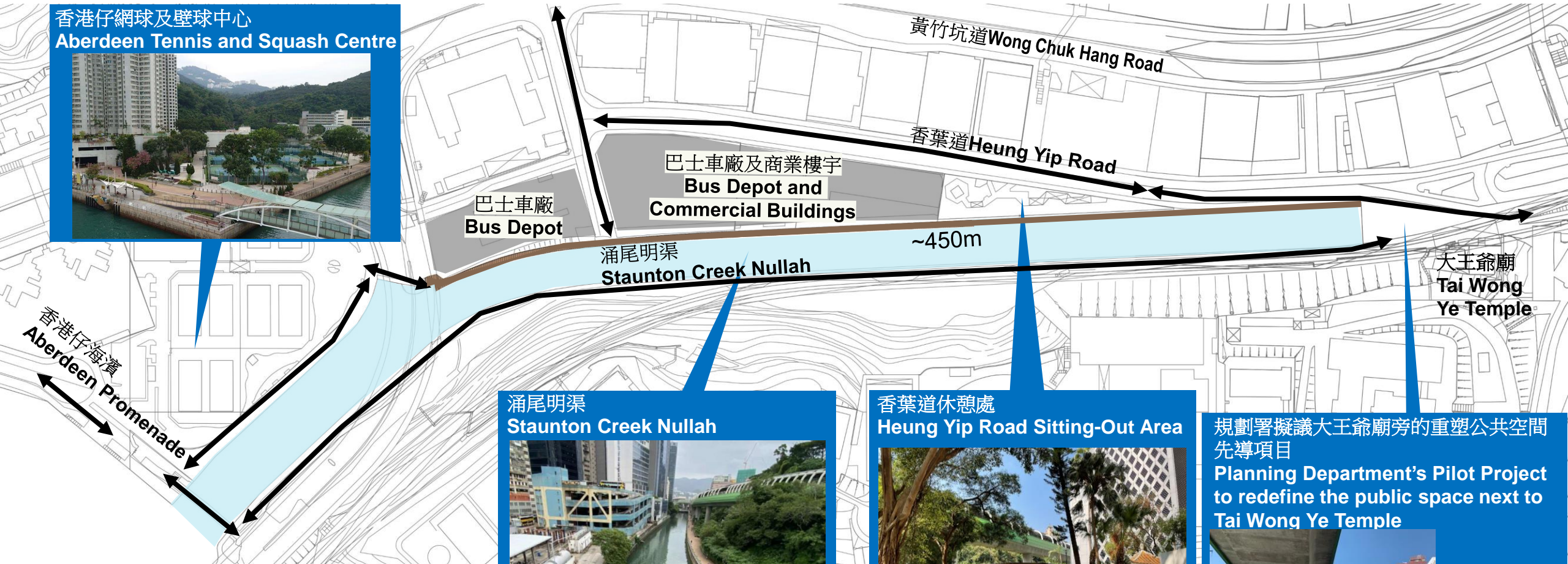
活化涌尾明渠 Revitalisation of Staunton Creek Nullah

- 環境和景觀的提升
environmental and landscape upgrading
- 與毗鄰的公共空間融合成為一個滙聚點
integrating with adjoining public open
spaces to become a focal point
- 締造更舒適和愉快的步行環境
creating a more comfortable and
enjoyable walking environment

黃竹坑涌尾明渠行人板道為活化涌尾明渠的一部分，目的是加快改善明渠岸邊的連繫及行人暢達度，讓市民可較早享用設施。

Staunton Creek Nullah Boardwalk, forming part of the revitalisation proposal, aims to bring early improvement to connectivity and walkability along the nullah bank for the public to enjoy.

位置圖 Location Plan




規劃署擬議大王爺廟旁的重塑公共空間
先導項目
Planning Department's Pilot Project
to redefine the public space next to
Tai Wong Ye Temple


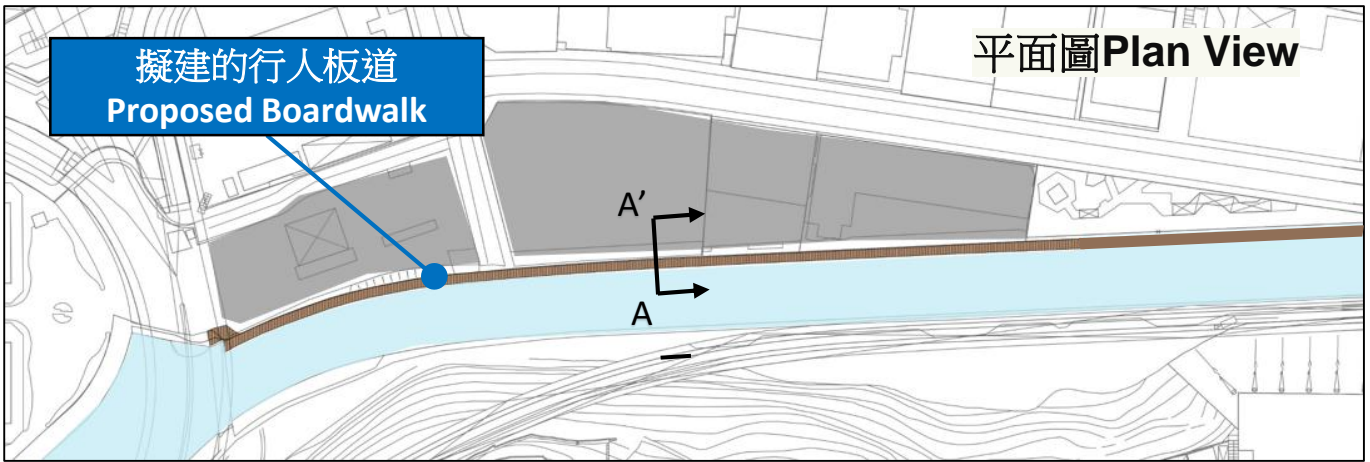
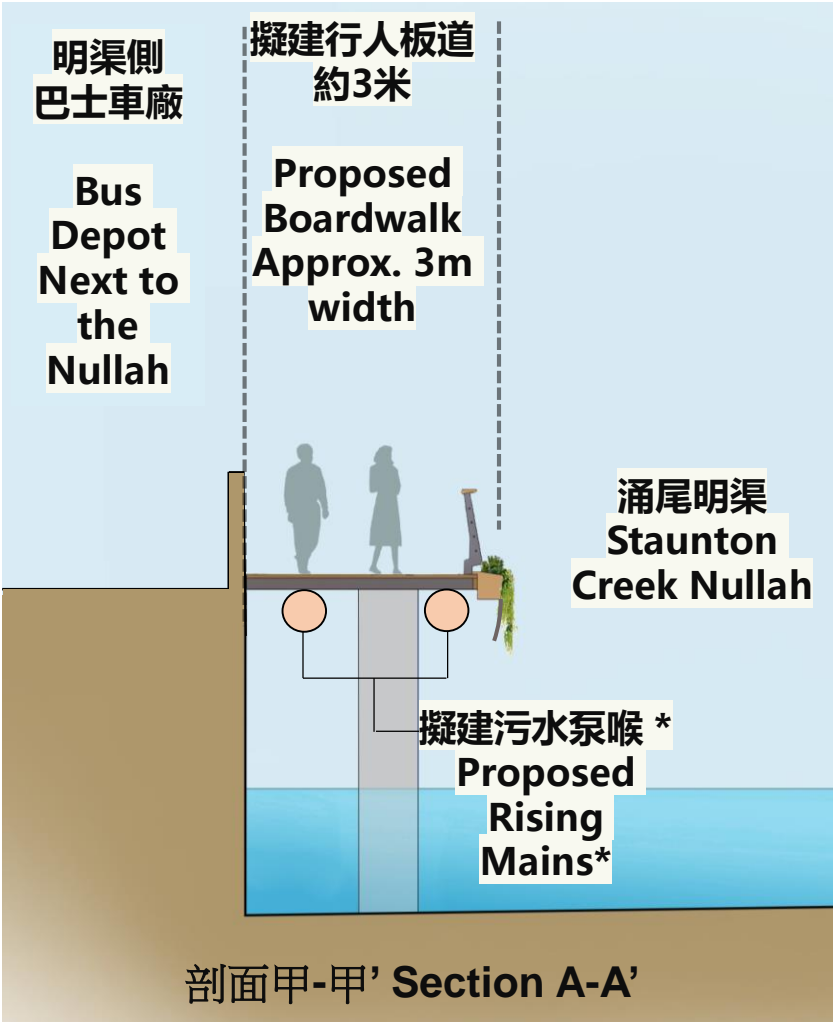


圖例 Legend

- ↔ 現有行人通道 Existing Footpaths
- ▬ 涌尾明渠 Staunton Creek Nullah
- ▬ 擬建之行人板道 Proposed Boardwalk

涌尾明渠北岸現況 Existing Condition of Northern Bank of Staunton Creek Nullah





* 公務計劃項目編號4427DS「南區污水泵喉建造及修復工程」中擬新建及更換的污水泵喉，以改善有關污水系統的可靠性。
Proposed sewage rising mains to be constructed and replaced under Public Works Programme Item No. 4427DS "Construction and Rehabilitation of Sewage Rising Mains in Southern District" to enhance the reliability of the sewage conveyance systems

謝謝

Thank You