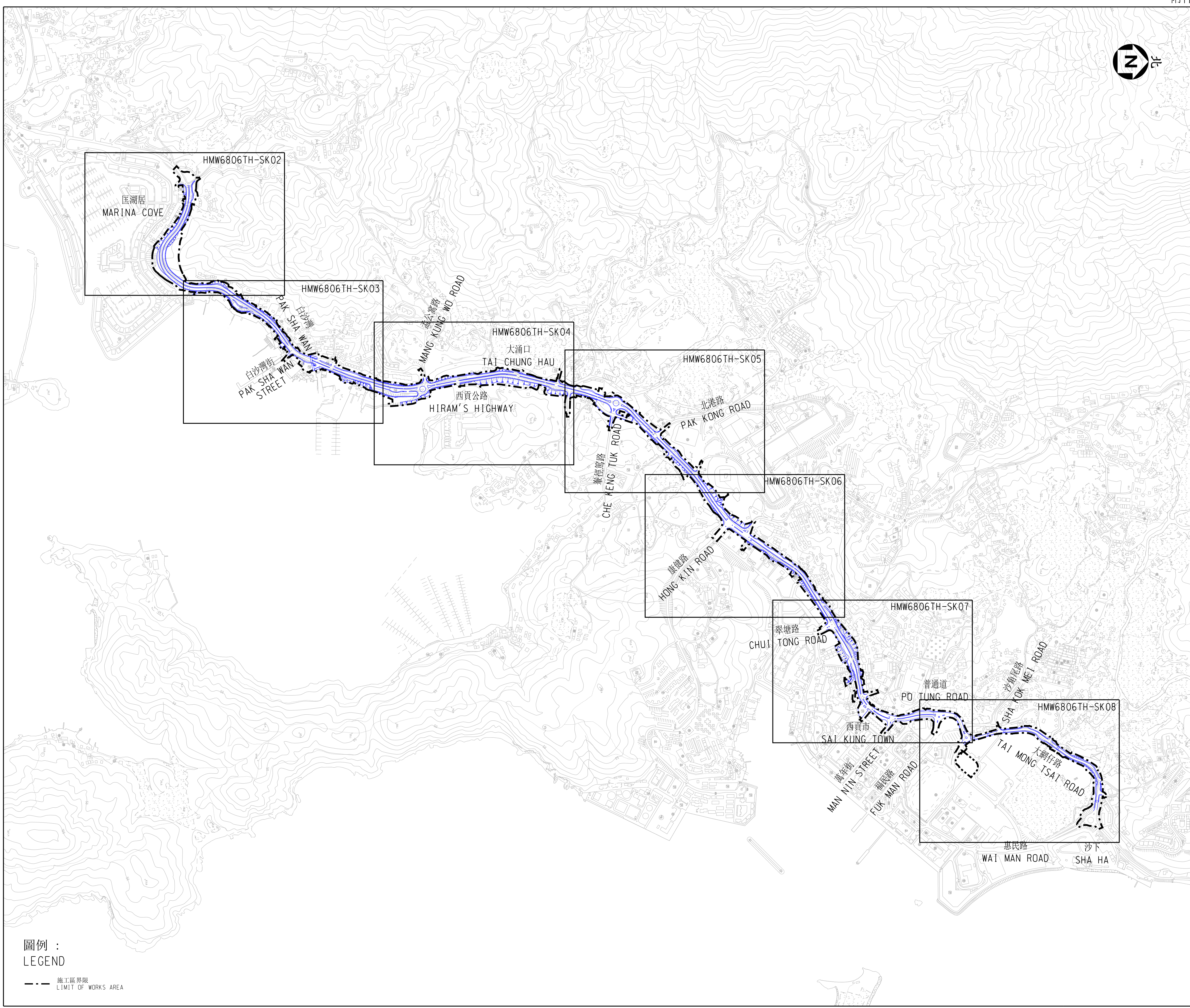




- 註釋 NOTES :**
- 除在其他方面指定外, 所有量度以米為單位。  
ALL DIMENSIONS ARE IN METRES UNLESS OTHERWISE STATED.
  - 所有水平均為約數, 以米為單位, 並在香港主水平基準上。  
ALL LEVELS ARE APPROXIMATE VALUES AND IN METRES ABOVE HONG KONG PRINCIPAL DATUM.
  - 如有需要, 施工區界限內部分現有行車道、行人路、中央分隔帶/安全島及美化市容地帶或將分階段暫時封閉。  
SECTIONS OF THE EXISTING CARRIAGEWAYS, FOOTPATHS, CENTRAL MEDIANS/REFUGE ISLANDS AND AMENITY AREAS WITHIN THE LIMIT OF WORKS AREA MAY BE TEMPORARILY CLOSED IN PHASES AS AND WHEN REQUIRED.
  - 圖則第HMW6806TH-SK01至HMW6806TH-SK08是根據圖則第91272/GAZ/1001至1007、修訂圖則第91272/GAZ/2101至2106及修改圖則91272/GAZ/2100A至2105A繪製。  
PLANS NOS. HMW6806TH-SK01 TO HMW6806TH-SK08 ARE PREPARED BASED ON THE PLANS NOS. 91272/GAZ/1001 TO 1007, AMENDMENT PLANS NOS. 91272/GAZ/2101 TO 2106 AND MODIFICATION PLANS NOS. 91272/GAZ/2100A TO 2105A.

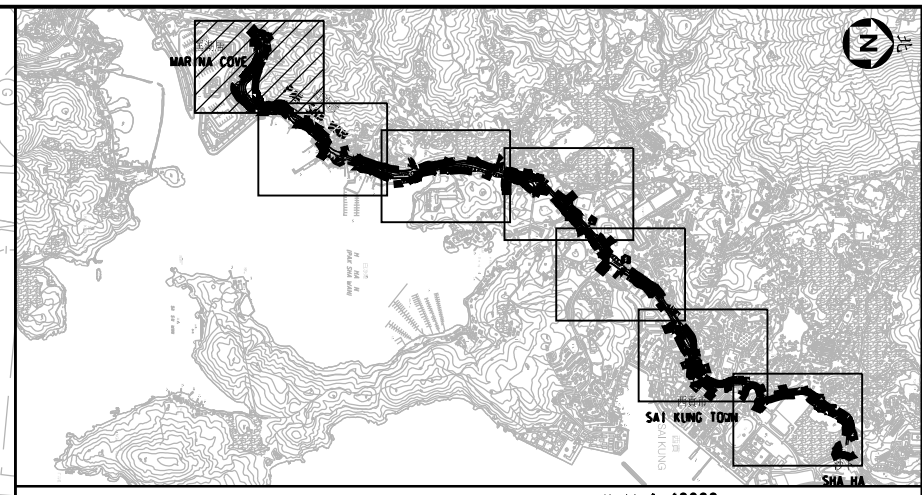


**圖例 :**  
**LEGEND**

--- 施工區界限  
LIMIT OF WORKS AREA

工程名稱 PROJECT TITLE 工務計劃項目第806TH號 匡湖居至西貢市之間的西貢公路分隔車道工程 PWP ITEM NO. 806TH DUALLING OF HIRAM'S HIGHWAY FROM MARINA COVE TO SAI KUNG TOWN	
圖則名稱 PLAN TITLE 索引圖 KEY PLAN	
(八張中的第一張) (SHEET 1 OF 8)	
圖則編號 PLAN NO. <b>HMW6806TH-SK01</b>	比例 SCALE 1 : 6000 @ A1
版權所有 不得翻印 © Copyright Reserved	
或如顯示 OR AS SHOWN	
<b>主要工程 管理處</b> <b>Major Works</b> <b>Project Management Office</b>	

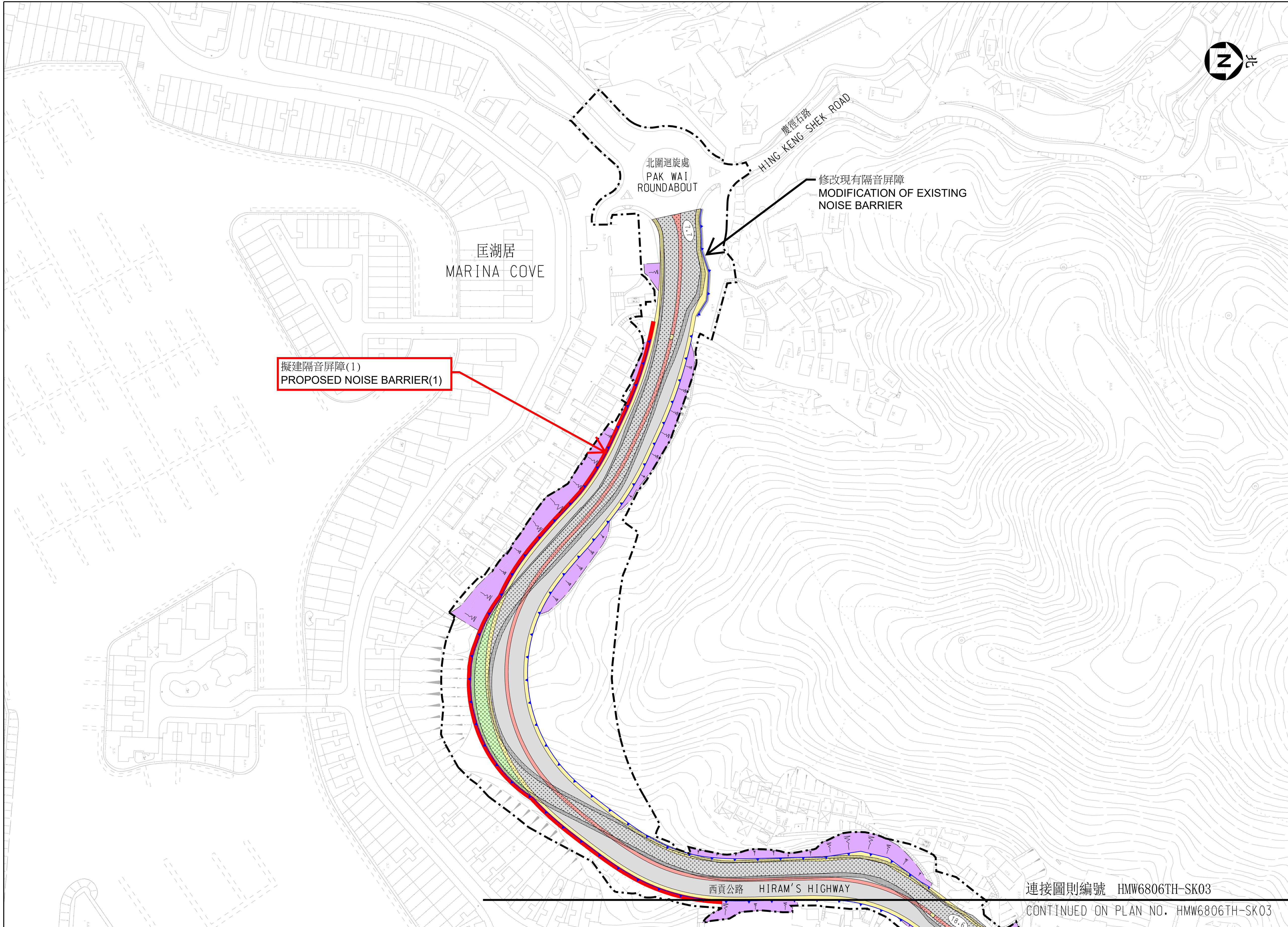




索引圖 KEY PLAN SCALE 1:40000

註釋 NOTES :

- 除在其他方面指定外, 所有量度以米為單位。  
ALL DIMENSIONS ARE IN METRES UNLESS OTHERWISE STATED.
- 所有水平均為約數, 以米為單位, 並在香港主水平基準上。  
ALL LEVELS ARE APPROXIMATE VALUES AND IN METRES ABOVE HONG KONG PRINCIPAL DATUM.
- 如有需要, 施工區界限內部分現有行車道、行人路、中央分隔帶/安全島及美化市容地帶或將分階段暫時封閉。  
SECTIONS OF THE EXISTING CARRIAGEWAYS, FOOTPATHS, CENTRAL MEDIANS/REFUGE ISLANDS AND AMENITY AREAS WITHIN THE LIMIT OF WORKS AREA MAY BE TEMPORARILY CLOSED IN PHASES AS AND WHEN MAY BE REQUIRED.
- 圖則第HMW6806TH-SK01至HMW6806TH-SK08是根據圖則第91272/GAZ/1001至1007、修訂圖則第91272/GAZ/2101至2106及修改圖則91272/GAZ/2100A至2105A繪製。  
PLANS NOS. HMW6806TH-SK01 TO HMW6806TH-SK08 ARE PREPARED BASED ON THE PLANS NOS. 91272/GAZ/1001 TO 1007, AMENDMENT PLANS NOS. 91272/GAZ/2101 TO 2106 AND MODIFICATION PLANS NOS. 91272/GAZ/2100A TO 2105A.



擬建隔音屏障(1)  
PROPOSED NOISE BARRIER(1)

修改現有隔音屏障  
MODIFICATION OF EXISTING NOISE BARRIER

北圍迴旋處  
PAK WAI ROUNDABOUT

匡湖居  
MARINA COVE

鷹徑石路  
HING-KENG SHEK ROAD

西貢公路  
HIRAM'S HIGHWAY

連接圖則編號 HMW6806TH-SK03  
CONTINUED ON PLAN NO. HMW6806TH-SK03

LEGEND 圖例 :

- |                                  |  |   |  |  |   |
|----------------------------------|--|---|--|--|---|
| --- 施工區界限<br>LIMIT OF WORKS AREA | 擬建中央分隔帶/安全島<br>PROPOSED CENTRAL MEDIAN/REFUGE ISLAND | 擬建升降機<br>PROPOSED LIFT  | 現有中央分隔帶/安全島將永久封閉及拆卸<br>EXISTING CENTRAL MEDIAN/REFUGE ISLAND TO BE PERMANENTLY CLOSED AND DEMOLISHED | 現有行人路將暫時封閉及重建<br>EXISTING FOOTPATH TO BE TEMPORARILY CLOSED AND RECONSTRUCTED        | 擬建隔音屏障<br>PROPOSED NOISE BARRIER              |
| 擬建行車道<br>PROPOSED CARRIAGEWAY    | 擬建美化市容地帶<br>PROPOSED AMENITY AREA                    | 現有行車道將永久封閉及拆卸<br>EXISTING CARRIAGEWAY TO BE PERMANENTLY CLOSED AND DEMOLISHED | 現有美化市容地帶將永久封閉及拆卸<br>EXISTING AMENITY AREA TO BE PERMANENTLY CLOSED AND DEMOLISHED                    | 現有美化市容地帶將暫時封閉及重建<br>EXISTING AMENITY AREA TO BE TEMPORARILY CLOSED AND RECONSTRUCTED | 擬建護土牆<br>PROPOSED RETAINING WALL              |
| 擬建行人路<br>PROPOSED FOOTPATH       | 擬建行人隧道<br>PROPOSED SUBWAY                            | 現有行人路將永久封閉及拆卸<br>EXISTING FOOTPATH TO BE PERMANENTLY CLOSED AND DEMOLISHED    | 現有行車道將暫時封閉及重建<br>EXISTING CARRIAGEWAY TO BE TEMPORARILY CLOSED AND RECONSTRUCTED                     | 擬建的斜坡改善工程<br>PROPOSED SLOPE IMPROVEMENT WORKS  | 8.0 擬建水平 (約數)<br>PROPOSED LEVEL (APPROXIMATE) |

行車方向  
(每一圖則表示一條行車線)  
TRAFFIC DIRECTION  
(ONE ARROW REPRESENTS ONE LANE)

工程名稱 PROJECT TITLE  
工務計劃項目第806TH號  
匡湖居至西貢市之間的西貢公路分隔車道工程  
PWP ITEM NO. 806TH  
DUALLING OF HIRAM'S HIGHWAY  
FROM MARINA COVE TO SAI KUNG TOWN

圖則名稱 PLAN TITLE  
平面圖  
LAYOUT PLAN

圖則編號 PLAN NO.  
HMW6806TH-SK02

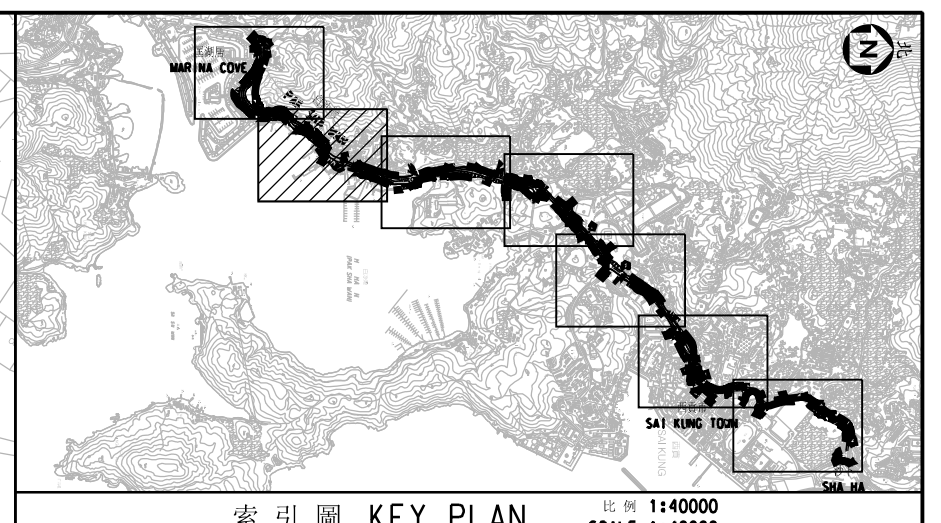
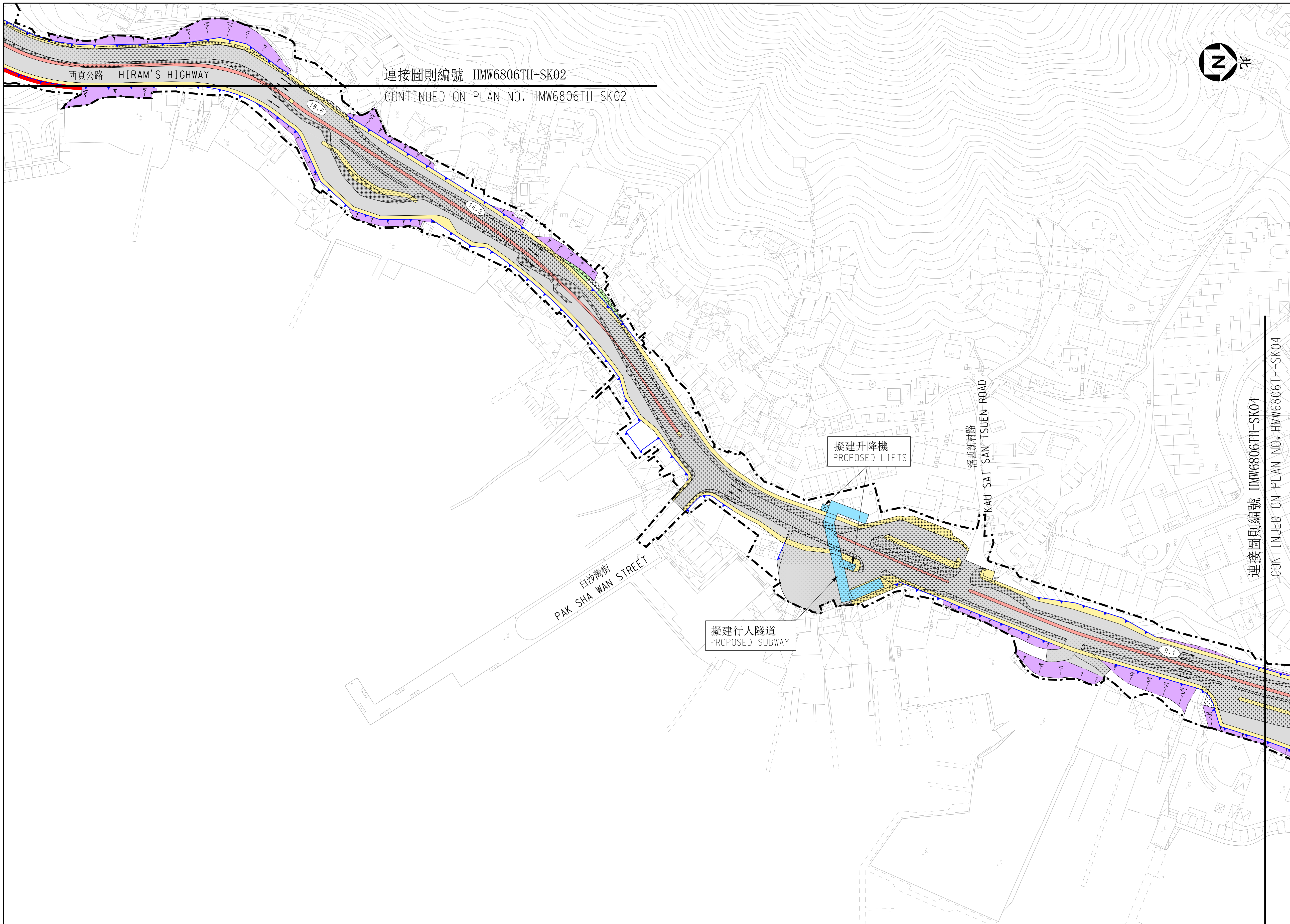
比例 SCALE  
1 : 1000 @ A1  
或如顯示  
OR AS SHOWN

版權所有 不得翻印  
© Copyright Reserved  
主要工程管理處  
Major Works  
Project Management Office



(八張中的第二張)  
(SHEET 2 OF 8)





- 註釋 NOTES :**
- 除在其他方面指定外, 所有量度以米為單位。  
ALL DIMENSIONS ARE IN METRES UNLESS OTHERWISE STATED.
  - 所有水平均為約數, 以米為單位, 並在香港主水平基準上。  
ALL LEVELS ARE APPROXIMATE VALUES AND IN METRES ABOVE HONG KONG PRINCIPAL DATUM.
  - 如有需要, 施工區界限內部分現有行車道、行人路、中央分隔帶/安全島及美化市容地帶或將分階段暫時封閉。  
SECTIONS OF THE EXISTING CARRIAGEWAYS, FOOTPATHS, CENTRAL MEDIANS/REFUGE ISLANDS AND AMENITY AREAS WITHIN THE LIMIT OF WORKS AREA MAY BE TEMPORARILY CLOSED IN PHASES AS AND WHEN REQUIRED.
  - 圖則第HMW6806TH-SK01至HMW6806TH-SK08是根據圖則第91272/GAZ/1001至1007, 修訂圖則第91272/GAZ/2101至2106及修改圖則91272/GAZ/2100A至2105A繪製。  
PLANS NOS. HMW6806TH-SK01 TO HMW6806TH-SK08 ARE PREPARED BASED ON THE PLANS NOS. 91272/GAZ/1001 TO 1007, AMENDMENT PLANS NOS. 91272/GAZ/2101 TO 2106 AND MODIFICATION PLANS NOS. 91272/GAZ/2100A TO 2105A.

工程名稱 PROJECT TITLE  
工務計劃項目第806TH號  
匡湖居至西貢市之間的西貢公路分隔車道工程  
PWP ITEM NO. 806TH  
DUALLING OF HIRAM'S HIGHWAY  
FROM MARINA COVE TO SAI KUNG TOWN

圖則名稱 PLAN TITLE  
平面圖  
LAYOUT PLAN

(八張中的第三張)  
(SHEET 3 OF 8)

**LEGEND 圖例 :**

- |                                  |  |   |  |  |   |
|----------------------------------|--|---|--|--|---|
| --- 施工區界限<br>LIMIT OF WORKS AREA | 擬建中央分隔帶/安全島<br>PROPOSED CENTRAL MEDIAN/REFUGE ISLAND | 擬建升降機<br>PROPOSED LIFT  | 現有中央分隔帶/安全島將永久封閉及拆卸<br>EXISTING CENTRAL MEDIAN/REFUGE ISLAND TO BE PERMANENTLY CLOSED AND DEMOLISHED | 現有行人路將暫時封閉及重建<br>EXISTING FOOTPATH TO BE TEMPORARILY CLOSED AND RECONSTRUCTED        | 擬建隔音屏障<br>PROPOSED NOISE BARRIER          |
| 擬建行車道<br>PROPOSED CARRIAGEWAY    | 擬建美化市容地帶<br>PROPOSED AMENITY AREA                    | 現有行車道將永久封閉及拆卸<br>EXISTING CARRIAGEWAY TO BE PERMANENTLY CLOSED AND DEMOLISHED | 現有美化市容地帶將永久封閉及拆卸<br>EXISTING AMENITY AREA TO BE PERMANENTLY CLOSED AND DEMOLISHED                    | 現有美化市容地帶將暫時封閉及重建<br>EXISTING AMENITY AREA TO BE TEMPORARILY CLOSED AND RECONSTRUCTED | 擬建護土牆<br>PROPOSED RETAINING WALL          |
| 擬建行人路<br>PROPOSED FOOTPATH       | 擬建行人隧道<br>PROPOSED SUBWAY                            | 現有行人路將永久封閉及拆卸<br>EXISTING FOOTPATH TO BE PERMANENTLY CLOSED AND DEMOLISHED    | 現有行車道將暫時封閉及重建<br>EXISTING CARRIAGEWAY TO BE TEMPORARILY CLOSED AND RECONSTRUCTED                     | 擬建斜坡改善工程<br>PROPOSED SLOPE IMPROVEMENT WORKS   | 擬建水平 (約數)<br>PROPOSED LEVEL (APPROXIMATE) |

← 行車方向  
(每一箭頭表示一條行車線)  
TRAFFIC DIRECTION  
(ONE ARROW REPRESENTS ONE LANE)

圖則編號 PLAN NO.  
**HMW6806TH-SK03**

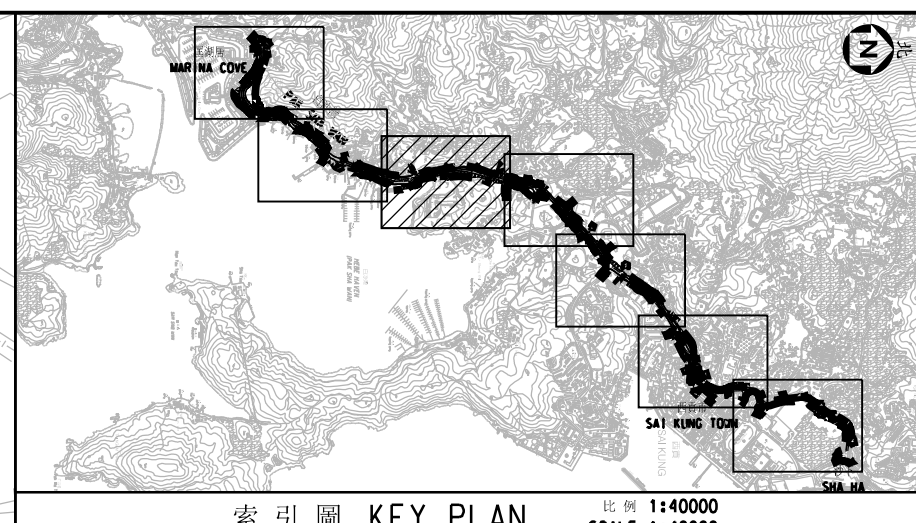

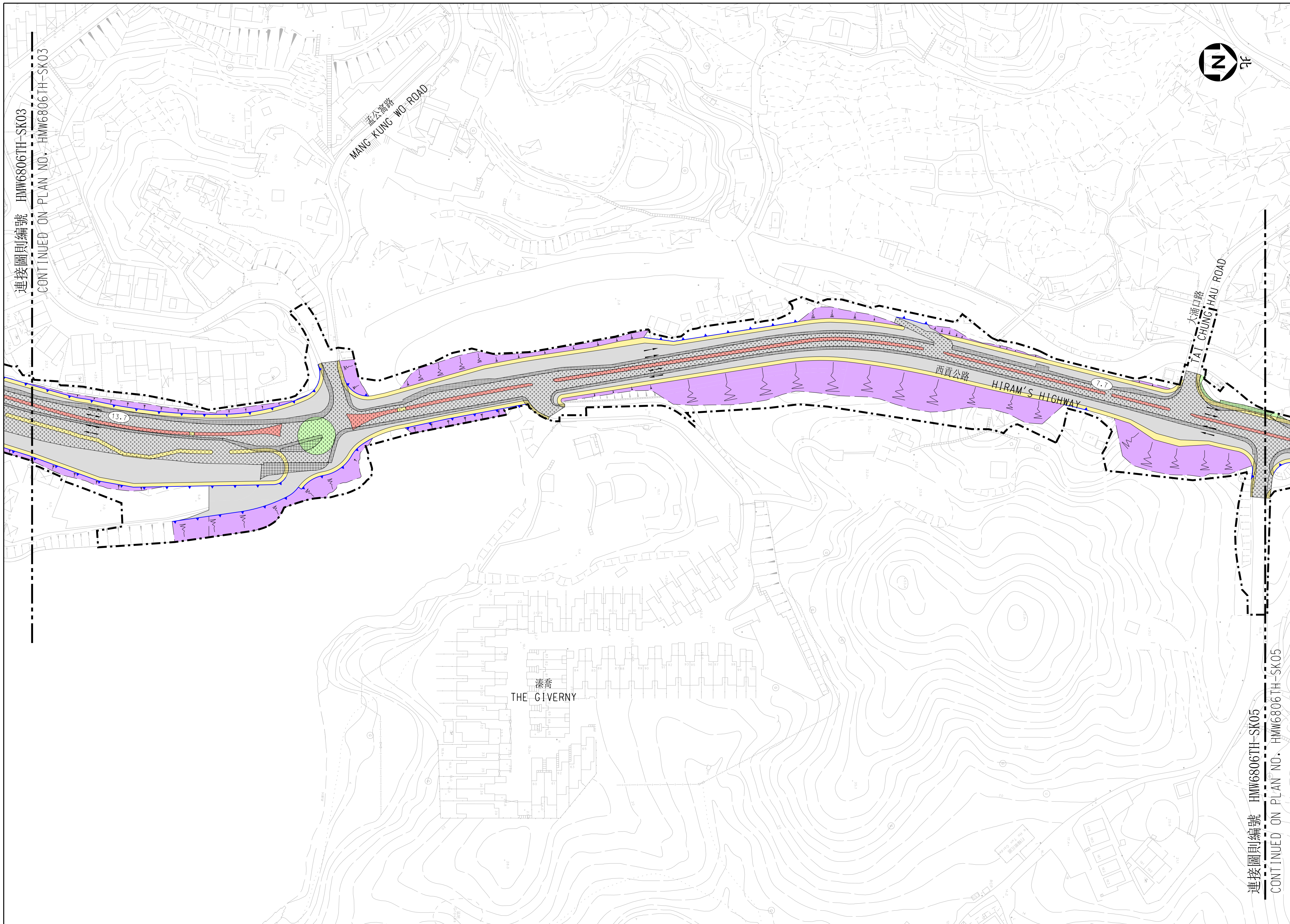
比例 SCALE  
1 : 1000 @ A1

版權所有 不得翻印  
© Copyright Reserved  
OR AS SHOWN

主要工程管理處  
Major Works  
Project Management Office

路政署  
HIGHWAYS  
DEPARTMENT





- 註釋 NOTES :**
- 除在其他方面指定外, 所有量度以米為單位。  
ALL DIMENSIONS ARE IN METRES UNLESS OTHERWISE STATED.
  - 所有水平均為約數, 以米為單位, 並在香港主水平基準上。  
ALL LEVELS ARE APPROXIMATE VALUES AND IN METRES ABOVE HONG KONG PRINCIPAL DATUM.
  - 如有需要, 施工區界限內部分現有行車道、行人路、中央分隔帶/安全島及美化市容地帶或將分階段暫時封閉。  
SECTIONS OF THE EXISTING CARRIAGEWAYS, FOOTPATHS, CENTRAL MEDIANS/REFUGE ISLANDS AND AMENITY AREAS WITHIN THE LIMIT OF WORKS AREA MAY BE TEMPORARILY CLOSED IN PHASES AS AND WHEN REQUIRED.
  - 圖則第HMW6806TH-SK01至HMW6806TH-SK08是根據圖則第91272/GAZ/1001至1007, 修訂圖則第91272/GAZ/2101至2106及修改圖則91272/GAZ/2100A至2105A繪製。  
PLANS NOS. HMW6806TH-SK01 TO HMW6806TH-SK08 ARE PREPARED BASED ON THE PLANS NOS. 91272/GAZ/1001 TO 1007, AMENDMENT PLANS NOS. 91272/GAZ/2101 TO 2106 AND MODIFICATION PLANS NOS. 91272/GAZ/2100A TO 2105A.

**LEGEND 圖例 :**

施工區界限 LIMIT OF WORKS AREA	擬建中央分隔帶/安全島 PROPOSED CENTRAL MEDIAN/REFUGE ISLAND	擬建升降機 PROPOSED LIFT	現有中央分隔帶/安全島將永久封閉及拆卸 EXISTING CENTRAL MEDIAN/REFUGE ISLAND TO BE PERMANENTLY CLOSED AND DEMOLISHED	現有行人路將暫時封閉及重建 EXISTING FOOTPATH TO BE TEMPORARILY CLOSED AND RECONSTRUCTED	擬建隔音屏障 PROPOSED NOISE BARRIER
擬建行車道 PROPOSED CARRIAGEWAY	擬建美化市容地帶 PROPOSED AMENITY AREA	現有行車道將永久封閉及拆卸 EXISTING CARRIAGEWAY TO BE PERMANENTLY CLOSED AND DEMOLISHED	現有美化市容地帶將永久封閉及拆卸 EXISTING AMENITY AREA TO BE PERMANENTLY CLOSED AND DEMOLISHED	現有美化市容地帶將暫時封閉及重建 EXISTING AMENITY AREA TO BE TEMPORARILY CLOSED AND RECONSTRUCTED	擬建護土牆 PROPOSED RETAINING WALL
擬建行人路 PROPOSED FOOTPATH	擬建行人隧道 PROPOSED SUBWAY	現有行人路將永久封閉及拆卸 EXISTING FOOTPATH TO BE PERMANENTLY CLOSED AND DEMOLISHED	現有行車道將暫時封閉及重建 EXISTING CARRIAGEWAY TO BE TEMPORARILY CLOSED AND RECONSTRUCTED	擬建的斜坡改善工程 PROPOSED SLOPE IMPROVEMENT WORKS	擬建水平 (約數) PROPOSED LEVEL (APPROXIMATE)

工程名稱 PROJECT TITLE  
工務計劃項目第806TH號  
匡湖居至西貢市之間的西貢公路分隔車道工程  
PWP ITEM NO. 806TH  
DUALLING OF HIRAM'S HIGHWAY  
FROM MARINA COVE TO SAI KUNG TOWN

圖則名稱 PLAN TITLE  
平面圖  
LAYOUT PLAN

(八張中的第四張)  
(SHEET 4 OF 8)

圖則編號 PLAN NO. HMW6806TH-SK04

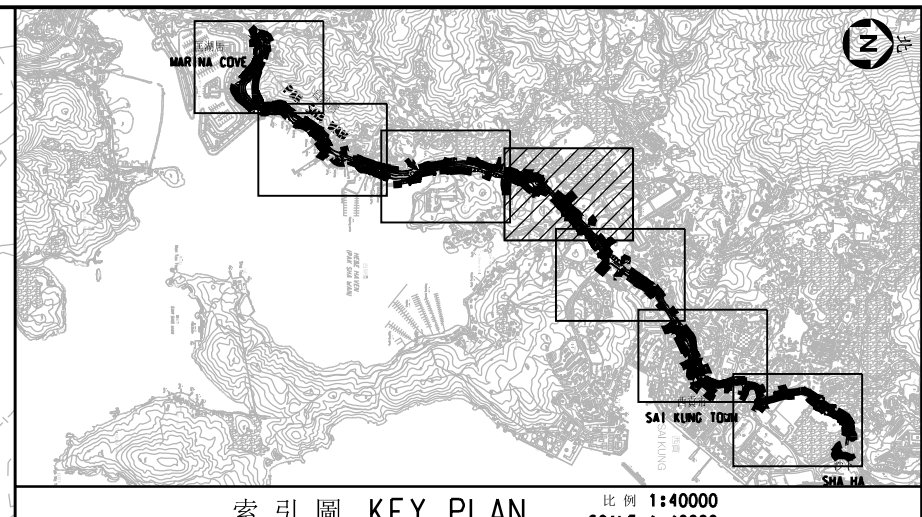
比例 SCALE 1 : 1000 @ A1

版權所有 不得翻印  
© Copyright Reserved OR AS SHOWN

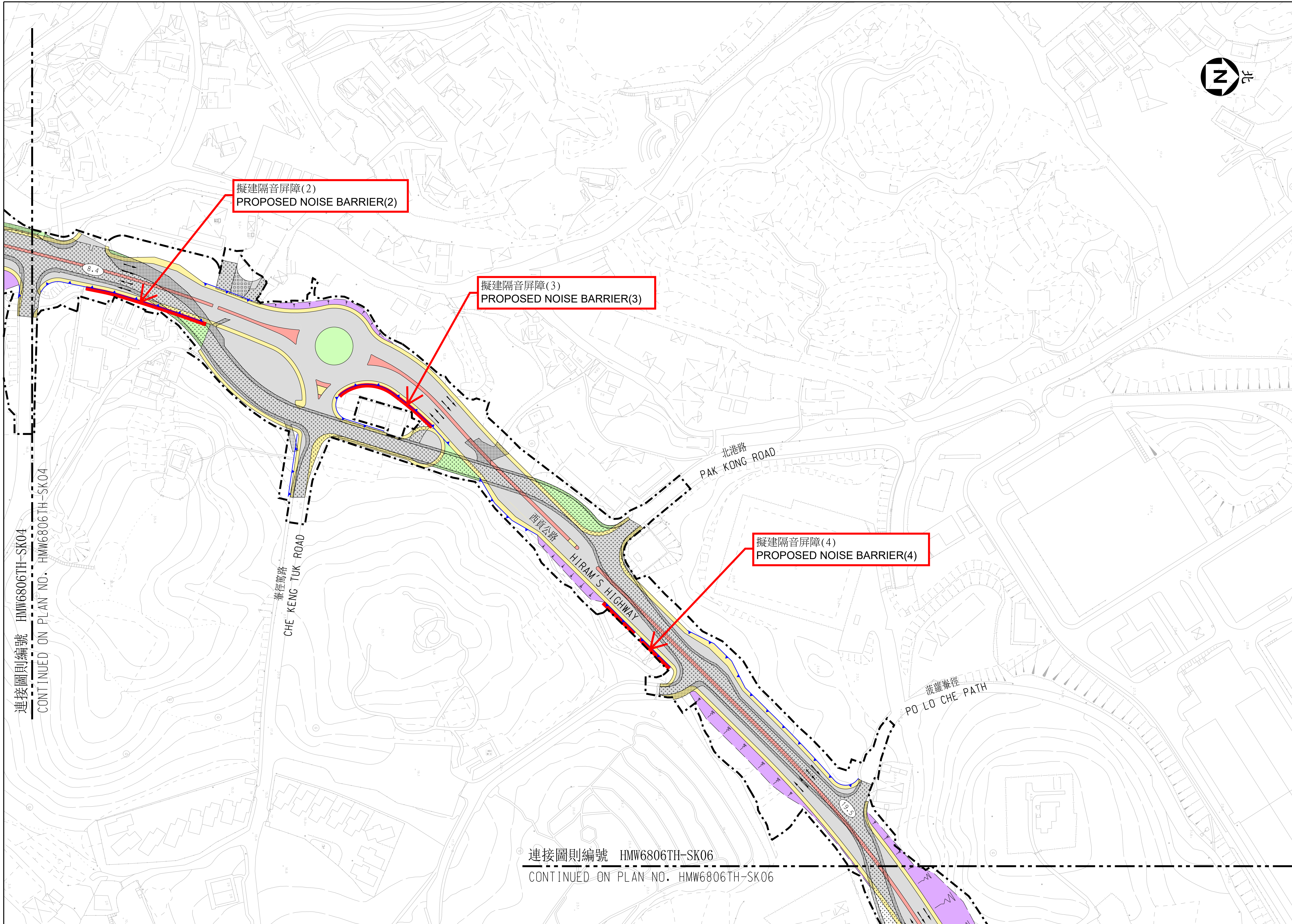
主要工程管理處  
Project Management Office

路政署  
HIGHWAYS DEPARTMENT





- 註釋 NOTES :**
- 除在其他方面指定外, 所有量度以米為單位。  
ALL DIMENSIONS ARE IN METRES UNLESS OTHERWISE STATED.
  - 所有水平均為約數, 以米為單位, 並在香港主水平基準上。  
ALL LEVELS ARE APPROXIMATE VALUES AND IN METRES ABOVE HONG KONG PRINCIPAL DATUM.
  - 如有需要, 施工區界限內部分現有行車道、行人路、中央分隔帶/安全島及美化市容地帶或將分階段暫時封閉。  
SECTIONS OF THE EXISTING CARRIAGEWAYS, FOOTPATHS, CENTRAL MEDIANS/REFUGE ISLANDS AND AMENITY AREAS WITHIN THE LIMIT OF WORKS AREA MAY BE TEMPORARILY CLOSED IN PHASES AS AND WHEN REQUIRED.
  - 圖則第HMW6806TH-SK01至HMW6806TH-SK08是根據圖則第91272/GAZ/1001至1007、修訂圖則第91272/GAZ/2101至2106及修改圖則91272/GAZ/2100A至2105A繪製。  
PLANS NOS. HMW6806TH-SK01 TO HMW6806TH-SK08 ARE PREPARED BASED ON THE PLANS NOS. 91272/GAZ/1001 TO 1007, AMENDMENT PLANS NOS. 91272/GAZ/2101 TO 2106 AND MODIFICATION PLANS NOS. 91272/GAZ/2100A TO 2105A.



連接圖則編號 HMW6806TH-SK04  
CONTINUED ON PLAN NO. HMW6806TH-SK04

連接圖則編號 HMW6806TH-SK06  
CONTINUED ON PLAN NO. HMW6806TH-SK06

工程名稱 PROJECT TITLE  
工務計劃項目第806TH號  
匡湖居至西貢市之間的西貢公路分隔車道工程  
PWP ITEM NO. 806TH  
DUALING OF HIRAM'S HIGHWAY  
FROM MARINA COVE TO SAI KUNG TOWN

圖則名稱 PLAN TITLE  
平面圖  
LAYOUT PLAN

(八張中的第五張)  
(SHEET 5 OF 8)

**LEGEND 圖例 :**

- |                               |  |   |  |  |                                  |   |
|-------------------------------|--|---|--|--|----------------------------------|---|
| 施工區界限<br>LIMIT OF WORKS AREA  | 擬建中央分隔帶/安全島<br>PROPOSED CENTRAL MEDIAN/REFUGE ISLAND | 擬建升降機<br>PROPOSED LIFT  | 現有中央分隔帶/安全島將永久封閉及拆卸<br>EXISTING CENTRAL MEDIAN/REFUGE ISLAND TO BE PERMANENTLY CLOSED AND DEMOLISHED | 現有行人路將暫時封閉及重建<br>EXISTING FOOTPATH TO BE TEMPORARILY CLOSED AND RECONSTRUCTED        | 擬建隔音屏障<br>PROPOSED NOISE BARRIER | 行車方向<br>(每一箭頭表示一條行車線)<br>TRAFFIC DIRECTION<br>(ONE ARROW REPRESENTS ONE LANE) |
| 擬建行車道<br>PROPOSED CARRIAGEWAY | 擬建美化市容地帶<br>PROPOSED AMENITY AREA                    | 現有行車道將永久封閉及拆卸<br>EXISTING CARRIAGEWAY TO BE PERMANENTLY CLOSED AND DEMOLISHED | 現有美化市容地帶將永久封閉及拆卸<br>EXISTING AMENITY AREA TO BE PERMANENTLY CLOSED AND DEMOLISHED                    | 現有美化市容地帶將暫時封閉及重建<br>EXISTING AMENITY AREA TO BE TEMPORARILY CLOSED AND RECONSTRUCTED | 擬建護土牆<br>PROPOSED RETAINING WALL | 擬建水平 (約數)<br>PROPOSED LEVEL (APPROXIMATE)                                     |
| 擬建行人路<br>PROPOSED FOOTPATH    | 擬建行人隧道<br>PROPOSED SUBWAY                            | 現有行人路將永久封閉及拆卸<br>EXISTING FOOTPATH TO BE PERMANENTLY CLOSED AND DEMOLISHED    | 現有行車道將暫時封閉及重建<br>EXISTING CARRIAGEWAY TO BE TEMPORARILY CLOSED AND RECONSTRUCTED                     | 擬建的斜坡改善工程<br>PROPOSED SLOPE IMPROVEMENT WORKS  |                                  |   |

圖則編號 PLAN NO.  
**HMW6806TH-SK05**

比例 SCALE  
1 : 1000 @ A1

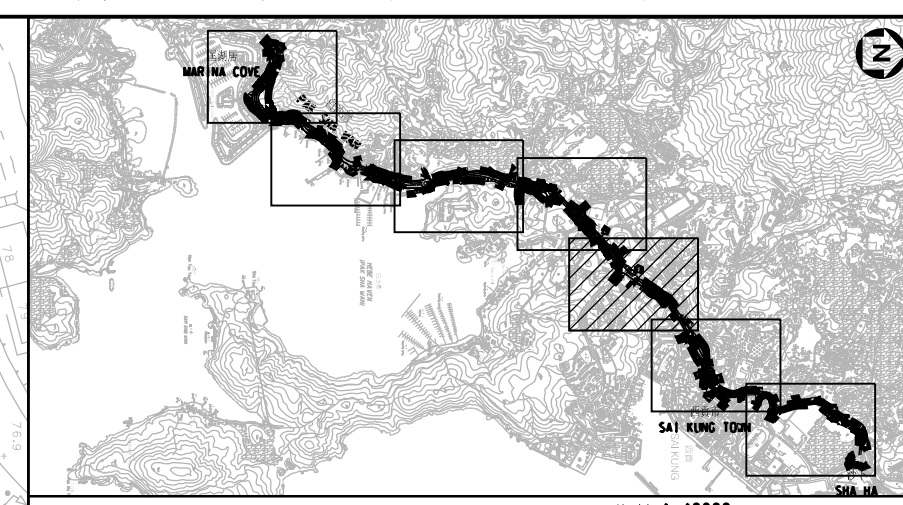
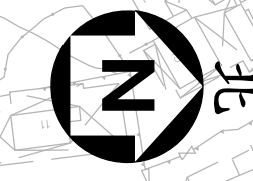
© Copyright Reserved  
OR AS SHOWN

主要工程管理處  
**Major Works Project Management Office**

路政署  
**HIGHWAYS DEPARTMENT**



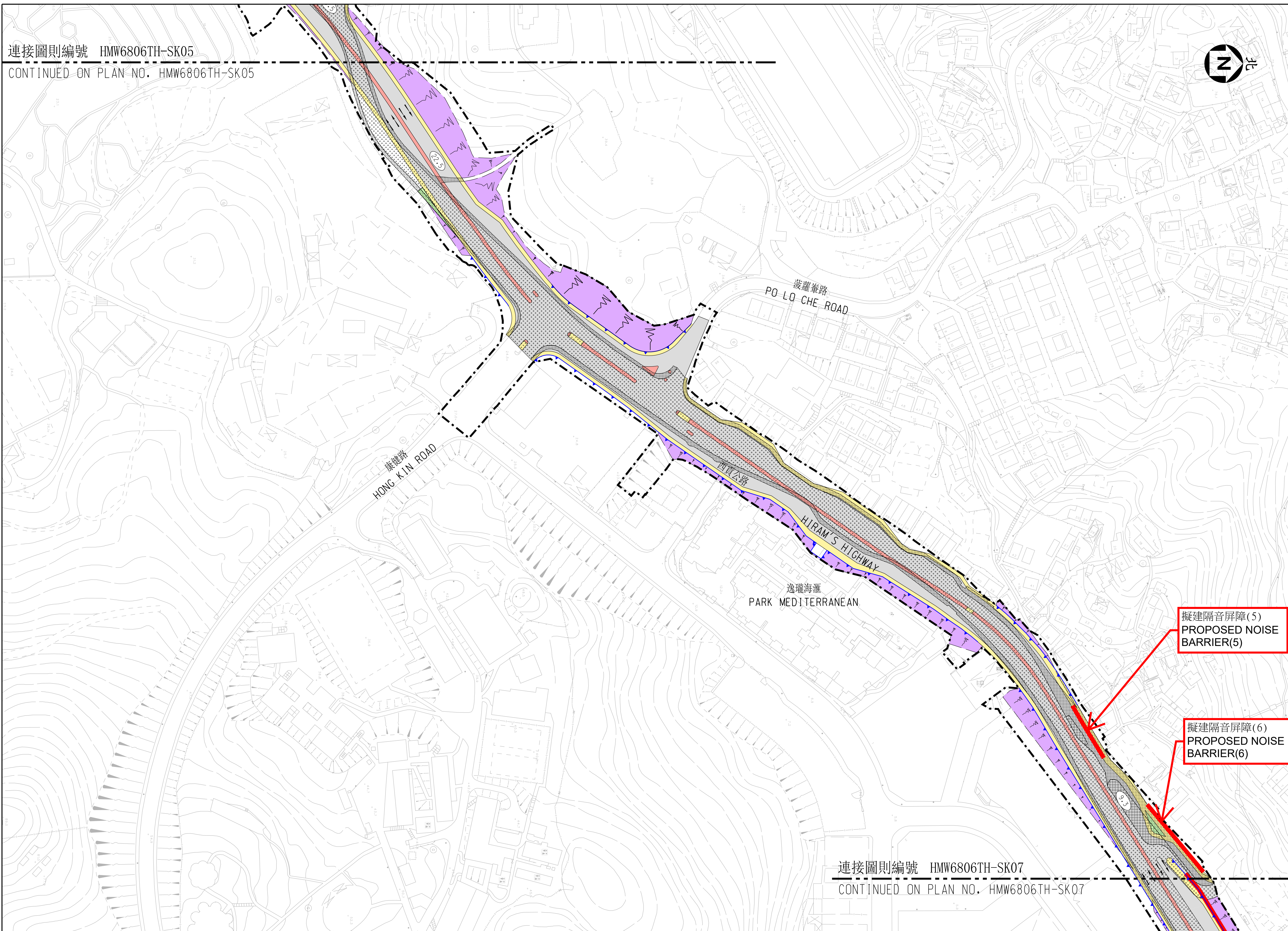
連接圖則編號 HMW6806TH-SK05  
CONTINUED ON PLAN NO. HMW6806TH-SK05



索引圖 KEY PLAN  
SCALE 1:40000

註釋 NOTES :

- 除在其他方面指定外, 所有量度以米為單位。  
ALL DIMENSIONS ARE IN METRES UNLESS OTHERWISE STATED.
- 所有水平均為約數, 以米為單位, 並在香港主水平基準上。  
ALL LEVELS ARE APPROXIMATE VALUES AND IN METRES ABOVE HONG KONG PRINCIPAL DATUM.
- 如有需要, 施工區界限內部分現有行車道、行人路、中央分隔帶/安全島及美化市容地帶或將分階段暫時封閉。  
SECTIONS OF THE EXISTING CARRIAGEWAYS, FOOTPATHS, CENTRAL MEDIANS/REFUGE ISLANDS AND AMENITY AREAS WITHIN THE LIMIT OF WORKS AREA MAY BE TEMPORARILY CLOSED IN PHASES AS AND WHEN REQUIRED.
- 圖則第HMW6806TH-SK01至HMW6806TH-SK08是根據圖則第91272/GAZ/1001至1007、修訂圖則第91272/GAZ/2101至2106及修改圖則91272/GAZ/2100A至2105A繪製。  
PLANS NOS. HMW6806TH-SK01 TO HMW6806TH-SK08 ARE PREPARED BASED ON THE PLANS NOS. 91272/GAZ/1001 TO 1007, AMENDMENT PLANS NOS. 91272/GAZ/2101 TO 2106 AND MODIFICATION PLANS NOS. 91272/GAZ/2100A TO 2105A.



擬建隔音屏障(5)  
PROPOSED NOISE BARRIER(5)

擬建隔音屏障(6)  
PROPOSED NOISE BARRIER(6)

連接圖則編號 HMW6806TH-SK07  
CONTINUED ON PLAN NO. HMW6806TH-SK07

工程名稱 PROJECT TITLE  
工務計劃項目第806TH號  
匡湖居至西貢市之間的西貢公路分隔車道工程  
PWP ITEM NO. 806TH  
DUALLING OF HIRAM'S HIGHWAY  
FROM MARINA COVE TO SAI KUNG TOWN

圖則名稱 PLAN TITLE  
平面圖  
LAYOUT PLAN

(八張中的第六張)  
(SHEET 6 OF 8)

LEGEND 圖例 :

- |                               |  |   |  |  |   |
|-------------------------------|--|---|--|--|---|
| 施工區界限<br>LIMIT OF WORKS AREA  | 擬建中央分隔帶/安全島<br>PROPOSED CENTRAL MEDIAN/REFUGE ISLAND | 擬建升降機<br>PROPOSED LIFT  | 現有中央分隔帶/安全島將永久封閉及拆卸<br>EXISTING CENTRAL MEDIAN/REFUGE ISLAND TO BE PERMANENTLY CLOSED AND DEMOLISHED | 現有行人路將暫時封閉及重建<br>EXISTING FOOTPATH TO BE TEMPORARILY CLOSED AND RECONSTRUCTED        | 擬建隔音屏障<br>PROPOSED NOISE BARRIER          |
| 擬建行車道<br>PROPOSED CARRIAGEWAY | 擬建美化市容地帶<br>PROPOSED AMENITY AREA                    | 現有行車道將永久封閉及拆卸<br>EXISTING CARRIAGEWAY TO BE PERMANENTLY CLOSED AND DEMOLISHED | 現有美化市容地帶將永久封閉及拆卸<br>EXISTING AMENITY AREA TO BE PERMANENTLY CLOSED AND DEMOLISHED                    | 現有美化市容地帶將暫時封閉及重建<br>EXISTING AMENITY AREA TO BE TEMPORARILY CLOSED AND RECONSTRUCTED | 擬建護土牆<br>PROPOSED RETAINING WALL          |
| 擬建行人路<br>PROPOSED FOOTPATH    | 擬建行人隧道<br>PROPOSED SUBWAY                            | 現有行人路將永久封閉及拆卸<br>EXISTING FOOTPATH TO BE PERMANENTLY CLOSED AND DEMOLISHED    | 現有行車道將暫時封閉及重建<br>EXISTING CARRIAGEWAY TO BE TEMPORARILY CLOSED AND RECONSTRUCTED                     | 擬建的斜坡改善工程<br>PROPOSED SLOPE IMPROVEMENT WORKS  | 擬建水平 (約數)<br>PROPOSED LEVEL (APPROXIMATE) |

行車方向  
(每一箭筒表示一條行車線)  
TRAFFIC DIRECTION  
(ONE ARROW REPRESENTS ONE LANE)

圖則編號 PLAN NO.  
**HMW6806TH-SK06**

比例 SCALE  
1 : 1000 @ A1

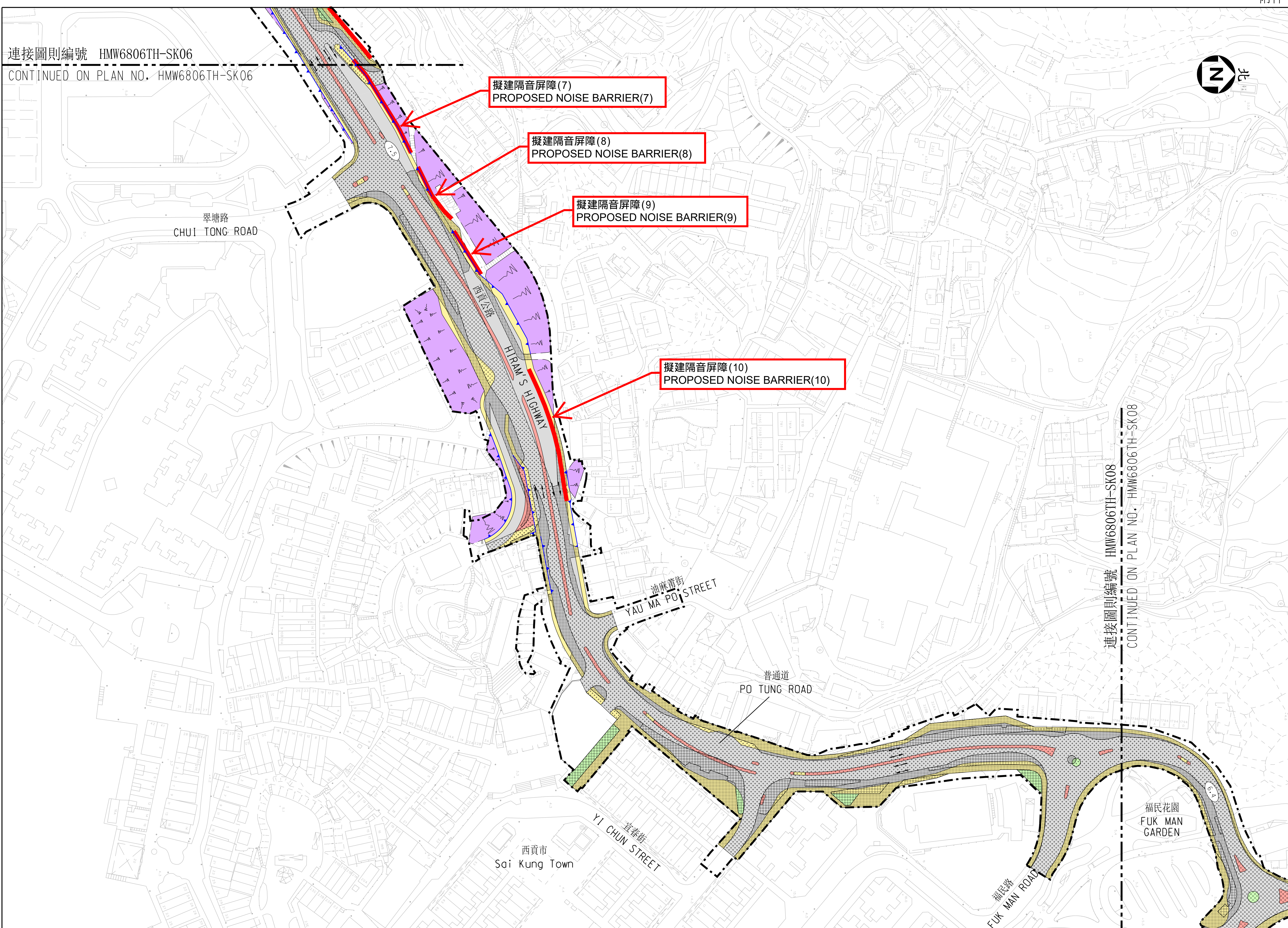
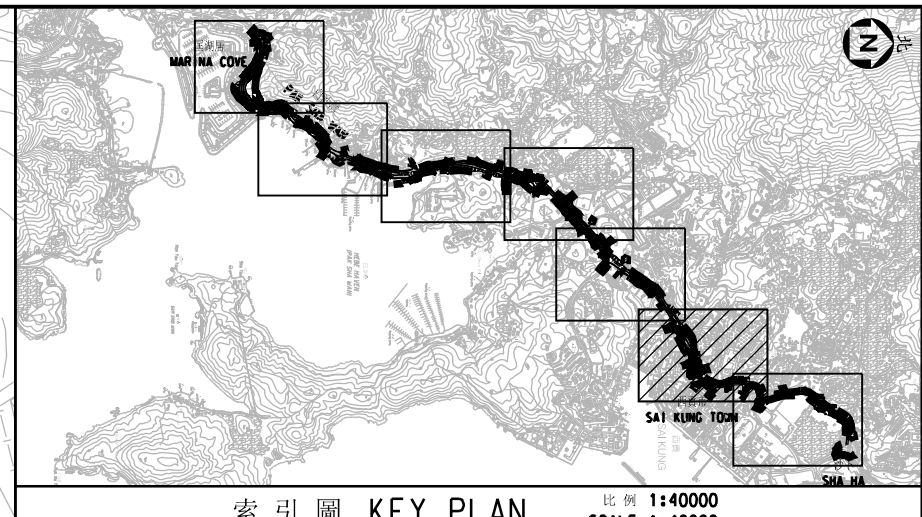
版權所有 不得翻印  
© Copyright Reserved  
或如顯示 OR AS SHOWN

主要工程管理處  
Project Management Office

路政署  
HIGHWAYS DEPARTMENT



連接圖則編號 HMW6806TH-SK06  
CONTINUED ON PLAN NO. HMW6806TH-SK06



- 註釋 NOTES :
- 除在其他方面指定外, 所有量度以米為單位。  
ALL DIMENSIONS ARE IN METRES UNLESS OTHERWISE STATED.
  - 所有水平均為約數, 以米為單位, 並在香港主水平基準上。  
ALL LEVELS ARE APPROXIMATE VALUES AND IN METRES ABOVE HONG KONG PRINCIPAL DATUM.
  - 如有需要, 施工區界限內部分現有行車道、行人路、中央分隔帶/安全島及美化市容地帶或將分階段暫時封閉。  
SECTIONS OF THE EXISTING CARRIAGEWAYS, FOOTPATHS, CENTRAL MEDIANS/REFUGE ISLANDS AND AMENITY AREAS WITHIN THE LIMIT OF WORKS AREA MAY BE TEMPORARILY CLOSED IN PHASES AS AND WHEN REQUIRED.
  - 圖則第HMW6806TH-SK01至HMW6806TH-SK08是根據圖則第91272/GAZ/1001至1007、修訂圖則第91272/GAZ/2101至2106及修改圖則91272/GAZ/2100A至2105A繪製。  
PLANS NOS. HMW6806TH-SK01 TO HMW6806TH-SK08 ARE PREPARED BASED ON THE PLANS NOS. 91272/GAZ/1001 TO 1007, AMENDMENT PLANS NOS. 91272/GAZ/2101 TO 2106 AND MODIFICATION PLANS NOS. 91272/GAZ/2100A TO 2105A.

連接圖則編號 HMW6806TH-SK08  
CONTINUED ON PLAN NO. HMW6806TH-SK08

工程名稱 PROJECT TITLE  
工務計劃項目第806TH號  
匡湖居至西貢市之間的西貢公路分隔車道工程  
PWP ITEM NO. 806TH  
DUALLING OF HIRAM'S HIGHWAY  
FROM MARINA COVE TO SAI KUNG TOWN

圖則名稱 PLAN TITLE  
平面圖  
LAYOUT PLAN

(八張中的第七張)  
(SHEET 7 OF 8)

LEGEND 圖例 :

- |                                  |  |   |  |  |   |
|----------------------------------|--|---|--|--|---|
| --- 施工區界限<br>LIMIT OF WORKS AREA | 擬建中央分隔帶/安全島<br>PROPOSED CENTRAL MEDIAN/REFUGE ISLAND | 擬建升降機<br>PROPOSED LIFT  | 現有中央分隔帶/安全島將永久封閉及拆卸<br>EXISTING CENTRAL MEDIAN/REFUGE ISLAND TO BE PERMANENTLY CLOSED AND DEMOLISHED | 現有行人路將暫時封閉及重建<br>EXISTING FOOTPATH TO BE TEMPORARILY CLOSED AND RECONSTRUCTED        | 擬建隔音屏障<br>PROPOSED NOISE BARRIER          |
| 擬建行車道<br>PROPOSED CARRIAGEWAY    | 擬建美化市容地帶<br>PROPOSED AMENITY AREA                    | 現有行車道將永久封閉及拆卸<br>EXISTING CARRIAGEWAY TO BE PERMANENTLY CLOSED AND DEMOLISHED | 現有美化市容地帶將永久封閉及拆卸<br>EXISTING AMENITY AREA TO BE PERMANENTLY CLOSED AND DEMOLISHED                    | 現有美化市容地帶將暫時封閉及重建<br>EXISTING AMENITY AREA TO BE TEMPORARILY CLOSED AND RECONSTRUCTED | 擬建護土牆<br>PROPOSED RETAINING WALL          |
| 擬建行人路<br>PROPOSED FOOTPATH       | 擬建行人隧道<br>PROPOSED SUBWAY                            | 現有行人路將永久封閉及拆卸<br>EXISTING FOOTPATH TO BE PERMANENTLY CLOSED AND DEMOLISHED    | 現有行車道將暫時封閉及重建<br>EXISTING CARRIAGEWAY TO BE TEMPORARILY CLOSED AND RECONSTRUCTED                     | 擬建的斜坡改善工程<br>PROPOSED SLOPE IMPROVEMENT WORKS  | 擬建水平 (約數)<br>PROPOSED LEVEL (APPROXIMATE) |

行車方向  
(每一箭筒表示一條行車線)  
TRAFFIC DIRECTION  
(ONE ARROW REPRESENTS ONE LANE)

圖則編號 PLAN NO.  
**HMW6806TH-SK07**

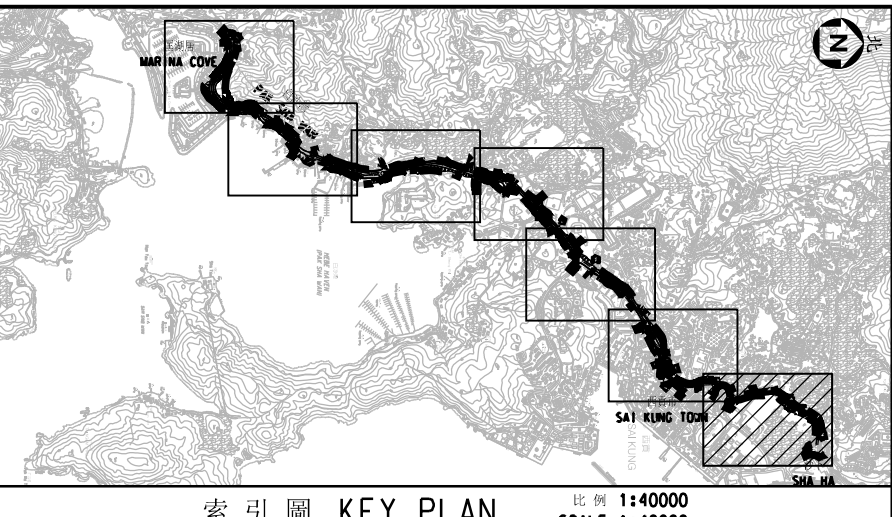
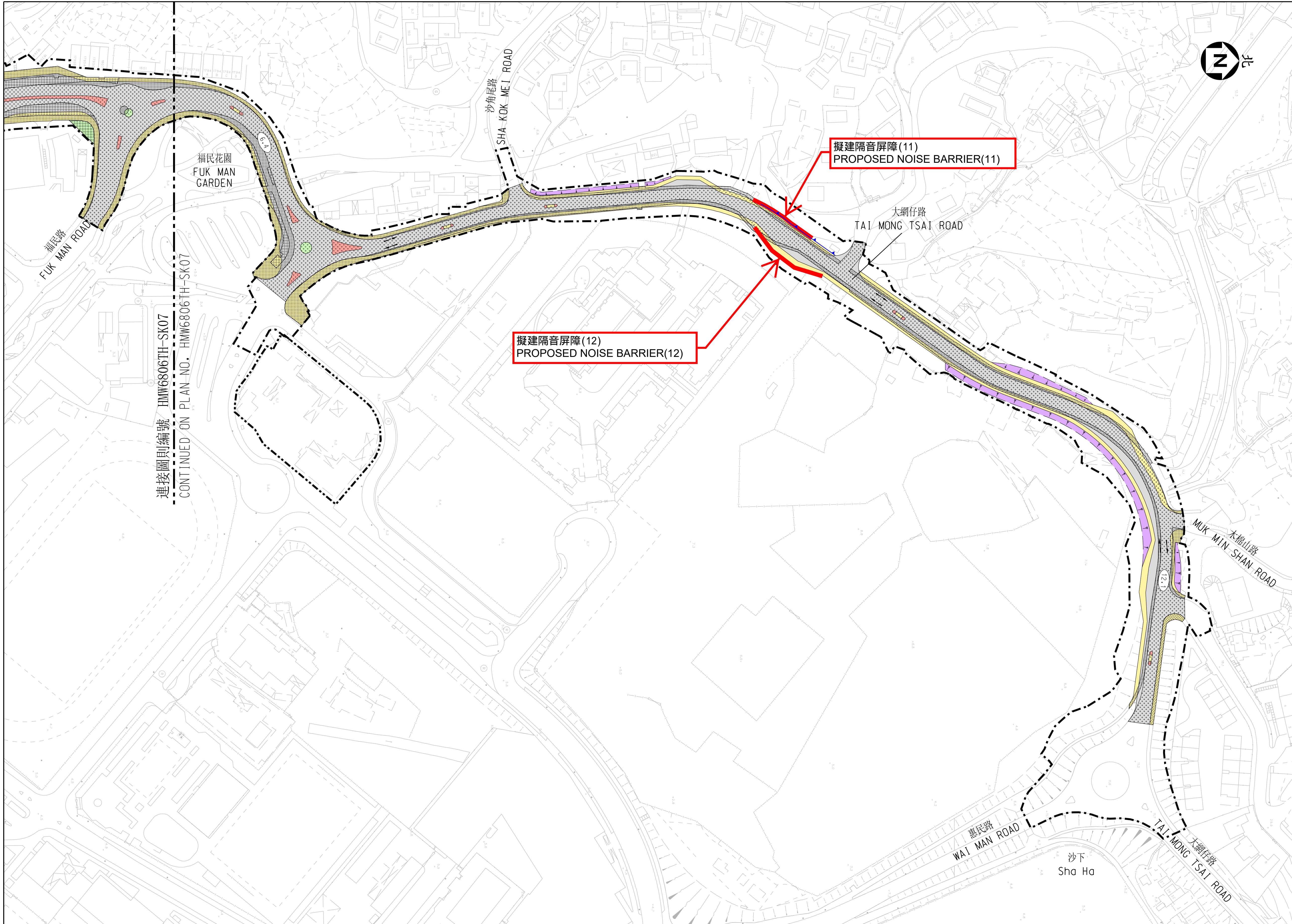
比例 SCALE  
1 : 1000 @ A1

版權所有 不得翻印  
© Copyright Reserved  
OR AS SHOWN

主要工程管理處  
Major Works  
Project Management Office

路政署  
HIGHWAYS  
DEPARTMENT





- 註釋 NOTES :**
- 除在其他方面指定外, 所有量度以米為單位。  
ALL DIMENSIONS ARE IN METRES UNLESS OTHERWISE STATED.
  - 所有水平均為約數, 以米為單位, 並在香港主水平基準上。  
ALL LEVELS ARE APPROXIMATE VALUES AND IN METRES ABOVE HONG KONG PRINCIPAL DATUM.
  - 如有需要, 施工區界限內部分現有行人道、行人路、中央分隔帶/安全島及美化市容地帶或將分階段暫時封閉。  
SECTIONS OF THE EXISTING CARRIAGEWAYS, FOOTPATHS, CENTRAL MEDIANS/REFUGE ISLANDS AND AMENITY AREAS WITHIN THE LIMIT OF WORKS AREA MAY BE TEMPORARILY CLOSED IN PHASES AS AND WHEN REQUIRED.
  - 圖則第HMW6806TH-SK01至HMW6806TH-SK08是根據圖則第91272/GAZ/1001至1007、修訂圖則第91272/GAZ/2101至2106及修改圖則91272/GAZ/2100A至2105A繪製。  
PLANS NOS. HMW6806TH-SK01 TO HMW6806TH-SK08 ARE PREPARED BASED ON THE PLANS NOS. 91272/GAZ/1001 TO 1007, AMENDMENT PLANS NOS. 91272/GAZ/2101 TO 2106 AND MODIFICATION PLANS NOS. 91272/GAZ/2100A TO 2105A.

連接圖則編號 HMW6806TH-SK07  
CONTINUED ON PLAN NO. HMW6806TH-SK07

擬建隔音屏障(12)  
PROPOSED NOISE BARRIER(12)

擬建隔音屏障(11)  
PROPOSED NOISE BARRIER(11)

工程名稱 PROJECT TITLE  
工務計劃項目第806TH號  
匡湖居至西貢市之間的西貢公路分隔車道工程  
PWP ITEM NO. 806TH  
DUALLING OF HIRAM'S HIGHWAY  
FROM MARINA COVE TO SAI KUNG TOWN

圖則名稱 PLAN TITLE  
平面圖  
LAYOUT PLAN

(八張中的第八張)  
(SHEET 8 OF 8)

**LEGEND 圖例 :**

- |                                  |  |   |  |  |   |
|----------------------------------|--|---|--|--|---|
| --- 施工區界限<br>LIMIT OF WORKS AREA | 擬建中央分隔帶/安全島<br>PROPOSED CENTRAL MEDIAN/REFUGE ISLAND | 擬建升降機<br>PROPOSED LIFT  | 現有中央分隔帶/安全島將永久封閉及拆卸<br>EXISTING CENTRAL MEDIAN/REFUGE ISLAND TO BE PERMANENTLY CLOSED AND DEMOLISHED | 現有行人路將暫時封閉及重建<br>EXISTING FOOTPATH TO BE TEMPORARILY CLOSED AND RECONSTRUCTED        | 擬建隔音屏障<br>PROPOSED NOISE BARRIER          |
| 擬建行人道<br>PROPOSED FOOTPATH       | 擬建美化市容地帶<br>PROPOSED AMENITY AREA                    | 現有行人道將永久封閉及拆卸<br>EXISTING CARRIAGEWAY TO BE PERMANENTLY CLOSED AND DEMOLISHED | 現有美化市容地帶將永久封閉及拆卸<br>EXISTING AMENITY AREA TO BE PERMANENTLY CLOSED AND DEMOLISHED                    | 現有美化市容地帶將暫時封閉及重建<br>EXISTING AMENITY AREA TO BE TEMPORARILY CLOSED AND RECONSTRUCTED | 擬建護土牆<br>PROPOSED RETAINING WALL          |
| 擬建行人路<br>PROPOSED FOOTPATH       | 擬建行人隧道<br>PROPOSED SUBWAY                            | 現有行人路將永久封閉及拆卸<br>EXISTING FOOTPATH TO BE PERMANENTLY CLOSED AND DEMOLISHED    | 現有行人道將暫時封閉及重建<br>EXISTING CARRIAGEWAY TO BE TEMPORARILY CLOSED AND RECONSTRUCTED                     | 擬建的斜坡改善工程<br>PROPOSED SLOPE IMPROVEMENT WORKS  | 擬建水平 (約數)<br>PROPOSED LEVEL (APPROXIMATE) |

← 行車方向  
(每一箭筒表示一條行車線)  
TRAFFIC DIRECTION  
(ONE ARROW REPRESENTS ONE LANE)

圖則編號 PLAN NO.  
**HMW6806TH-SK08**

比例 SCALE  
1 : 1000 @ A1

© Copyright Reserved  
OR AS SHOWN

主要工程管理處  
**Major Works Project Management Office**

路政署  
**HIGHWAYS DEPARTMENT**