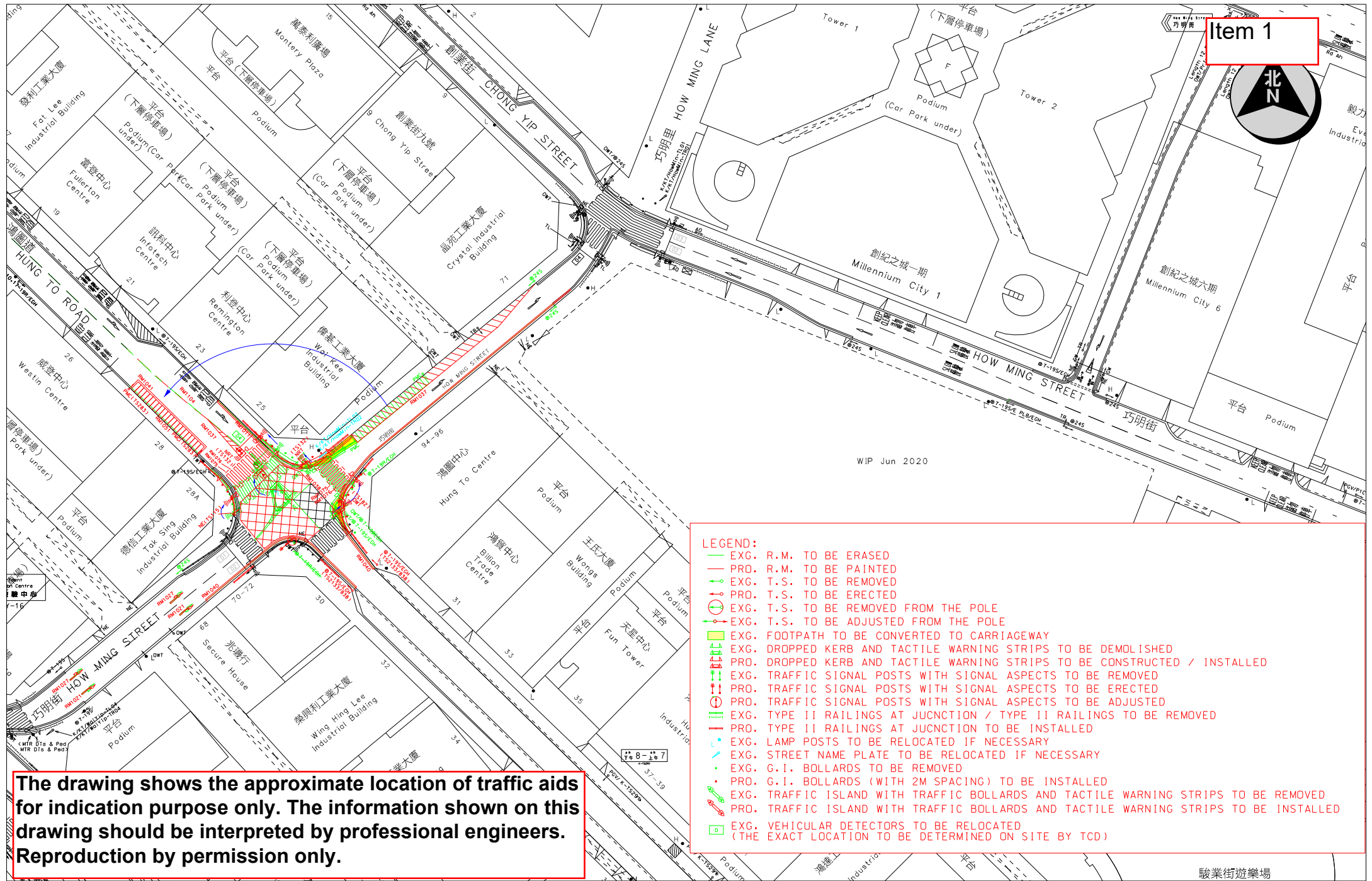
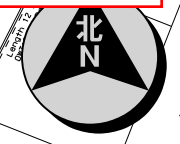


觀塘區議會交通運輸委員會會議
運輸署 / 路政署過去兩個月內完成、正在施工或規劃中的主要交通改善工程項目及時間表

截至2024年4月29日

編號	項目編號	擬建的交通改善工程項目	地點	預期動工日期 [實際動工日期]	預期完工日期 [實際完工日期]	工程進度	詳細備註	運輸署工程師 姓名(電話)	路政署工程師 姓名(電話)
1	WR/21/01551	巧明街、鴻圖道及創業街路口改善工程	巧明街、鴻圖道 (第一階段) 創業街路口 (第二階段)	22年11月 [22年12月] [24年03月]	[24年01月] 24年12月	100% 5%	第一階段工程(巧明街及鴻圖道路口改善工程)已完成。 工程已展開。	劉詠妍 女士 (2399 2459)	陳明軒 先生 趙睿 先生 (3525 1681)
2	WR/22/02304	加設路旁電單車泊車位	秀茂坪道	22年06月 覆檢中 24年03月 24年06月	23年12月 覆檢中 24年09月	0%	水務署於23年12月完成其喉管鋪設工程，惟本署正進行申請挖掘許可證期間，煤氣公司向本署表示將於3月下旬於秀茂坪道開展煤氣喉管鋪設工程，由於煤氣喉管鋪設的所在路段與擬議的電單車泊車位工程範圍部分重疊，本署將繼續與煤氣公司協商，爭取於煤氣喉管鋪設工程完成後開展電單車泊車位工程。	陳展揚 先生 (2399 2732)	葉沃增 先生 (2707 7417)
3	WR/23/00696	將現有行人輔助線改為交通燈號行人過路處	安秀道近瑪利諾中學	23年12月 [24年04月]	24年09月	5% 10%	有關前期工程如地下管線的改道工作已完成。署方將會展開撥控行人過路處相關工程。工程已展開。	陳展揚 先生 (2399 2732)	葉沃增 先生 (2707 7417)
4	WR/23/01983	加設路旁電單車泊車位(地下勘探工作)	彩霞路近盈安樓	24年06月	24年07月	0%	正進行有關地下勘探工作的前期工作。	林逸峰 先生 施宗明 先生 (2399 2513)	吳卓衡 先生 (2707 7341)
5	WR/23/02019	加設下斜路緣	秀明道近秀富樓	24年06月	24年09月	0%	正進行有關工程的前期工作。	陳展揚 先生 (2399 2732)	葉沃增 先生 (2707 7417)
6	WR/23/02522	加設路旁電單車泊車位	油塘道近油塘里	[24年04月]	24年07月	40% 60%	工程已展開。	林德 先生 (2399 2502)	葉沃增 先生 (2707 7417)
7	WR/23/02520	加設路旁電單車泊車位(地下勘探工作)	鯉魚門道近聖安當小學	24年04月 24年05月	24年06月	0%	正進行有關地下勘探工作的前期工作。	林德 先生 (2399 2502)	葉沃增 先生 (2707 7417)
8	WR/24/00116	調整夜間路旁貨車泊車位的時間	海濱道	24年10月	25年01月	0%	正進行有關工作的前期工作。	劉詠妍 女士 (2399 2459)	吳卓衡 先生 (2707 7341)
9	WR/24/00120	加設夜間路旁巴士及貨車泊車位	偉業街近海濱道公園	24年10月	25年01月	0%	正進行有關工作的前期工作。	劉詠妍 女士 (2399 2459)	吳卓衡 先生 (2707 7341)
10	WR/22/02303	優化茶果嶺道近四山街的行人過路處	茶果嶺道近四山街 (第一階段) 更改路牌及加設道路標記 (第二階段) 過路處擴闊部分行人	[24年03月] 24年06月	[24年04月] 24年07月	100% 0%	第一階段工程已展開完成。 本署正進行挖掘許可證的申請。	林德 先生 (2399 2502)	葉沃增 先生 (2707 7417)
11	WR/23/02569	加設臨時夜間路旁巴士泊車位	裕民坊近康寧道的停車灣	24年05月	24年07月	0%	正進行有關工程的前期工作。	劉詠妍 女士 (2399 2459)	葉沃增 先生 (2707 7417)
12	WR/20/01031	加設殘疾人士泊車位	有信街	[24年03月]	[24年04月]	100%	工程已完成。	劉詠妍 女士 (2399 2459)	葉沃增 先生 (2707 7417)
13	WR/22/02170	加設路旁欄杆	裕民坊公共運輸交匯處	[24年04月]	[24年04月]	100%	工程已完成。	劉詠妍 女士 (2399 2459)	葉沃增 先生 (2707 7417)
14	WR/23/02052	加設夜間路旁貨車泊車位	彩興路	24年05月	24年07月	0%	正進行有關工程的前期工作。	施宗明 先生 (2399 2513)	吳卓衡 先生 (2707 7341)
15	WR/24/00059	加設路旁泊車位	彩榮路近彩興路	24年11月	25年02月	0%	正進行有關工程的前期工作。	施宗明 先生 (2399 2513)	吳卓衡 先生 (2707 7341)
16	WR/24/00096	加設夜間路旁巴士及貨車泊車位	安秀路	24年08月	24年11月	0%	正進行有關工程的前期工作。	施宗明 先生 (2399 2513)	吳卓衡 先生 (2707 7341)
17	WR/24/00178	調整夜間路旁貨車泊車位的時間	宏茂街	24年09月	25年03月	0%	正進行有關工程的前期工作。	陳思豪 先生 (2399 2510)	吳卓衡 先生 (2707 7341)
18	WR/23/02435	於行人路加設護柱	宏茂街	[24年04月]	[24年04月]	100%	工程已完成。	陳思豪 先生 (2399 2510)	吳卓衡 先生 (2707 7341)
19	WR/24/00386	調整夜間路旁貨車泊車位的時間	鴻圖道	24年09月	24年12月	0%	正進行有關工程的前期工作。	劉詠妍 女士 (2399 2459)	吳卓衡 先生 (2707 7341)

Item 1



The drawing shows the approximate location of traffic aids for indication purpose only. The information shown on this drawing should be interpreted by professional engineers. Reproduction by permission only.

- LEGEND:**
- EXG. R.M. TO BE ERASED
 - PRO. R.M. TO BE PAINTED
 - EXG. T.S. TO BE REMOVED
 - PRO. T.S. TO BE ERECTED
 - ⊖ EXG. T.S. TO BE REMOVED FROM THE POLE
 - ⊕ EXG. T.S. TO BE ADJUSTED FROM THE POLE
 - ▭ EXG. FOOTPATH TO BE CONVERTED TO CARRIAGEWAY
 - EXG. DROPPED KERB AND TACTILE WARNING STRIPS TO BE DEMOLISHED
 - PRO. DROPPED KERB AND TACTILE WARNING STRIPS TO BE CONSTRUCTED / INSTALLED
 - ⊕ EXG. TRAFFIC SIGNAL POSTS WITH SIGNAL ASPECTS TO BE REMOVED
 - ⊕ PRO. TRAFFIC SIGNAL POSTS WITH SIGNAL ASPECTS TO BE ERECTED
 - ⊕ PRO. TRAFFIC SIGNAL POSTS WITH SIGNAL ASPECTS TO BE ADJUSTED
 - ⊖ EXG. TYPE II RAILINGS AT JUNCTION / TYPE II RAILINGS TO BE REMOVED
 - PRO. TYPE II RAILINGS AT JUNCTION TO BE INSTALLED
 - ⊕ EXG. LAMP POSTS TO BE RELOCATED IF NECESSARY
 - ⊕ EXG. STREET NAME PLATE TO BE RELOCATED IF NECESSARY
 - ⊕ EXG. G.I. BOLLARDS TO BE REMOVED
 - ⊕ PRO. G.I. BOLLARDS (WITH 2M SPACING) TO BE INSTALLED
 - ⊕ EXG. TRAFFIC ISLAND WITH TRAFFIC BOLLARDS AND TACTILE WARNING STRIPS TO BE REMOVED
 - ⊕ PRO. TRAFFIC ISLAND WITH TRAFFIC BOLLARDS AND TACTILE WARNING STRIPS TO BE INSTALLED
 - ⊕ EXG. VEHICULAR DETECTORS TO BE RELOCATED (THE EXACT LOCATION TO BE DETERMINED ON SITE BY TCD)



運輸署
Transport Department

TRAFFIC ENGINEERING
(KLN.) DIV.

Location: J/O How Ming Street and Hung To Road / Chong Yip Street

(Stage 1)

WRF NO. WR/HY/TE/KL/21/01551
WR/EM/TE/KL/21/00098

Survey Sheet No.: K11Q18C

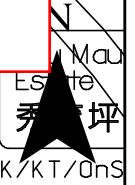
Scale: 1:800 (A3)

Drawing No.: K210028.02

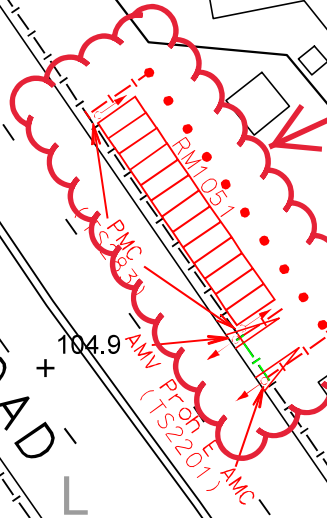
Date: 21-09-2022

駿業街遊樂場

Item 2



建議加設電單車泊車位



Sau Lok House

On Tak Estate
安達邨
K/KT/OnSau-P06

Sau Mau Ping Estate
秀茂坪邨
K/KT/OnSau-P08

The drawing shows the approximate location of traffic aids for indication purpose only. The information shown on this drawing should be interpreted by professional engineers. Reproduction by permission only.



TRAFFIC ENGINEERING
(KLN) DIV.

Location: Sau Mau Ping Road opposite to Sau Lok House

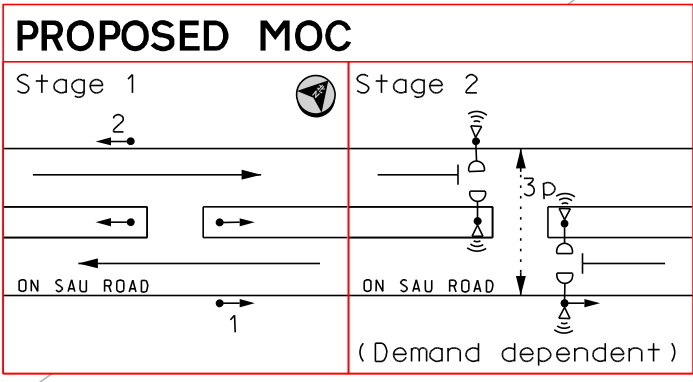
WRF No.
WR/HY/TE/KL/XX/XXXXX

Survey Sheet No.
K11Q18B

Scale:
1:400 (A4)

Drawing No.
K210337.04A

Date: 04-10-2022



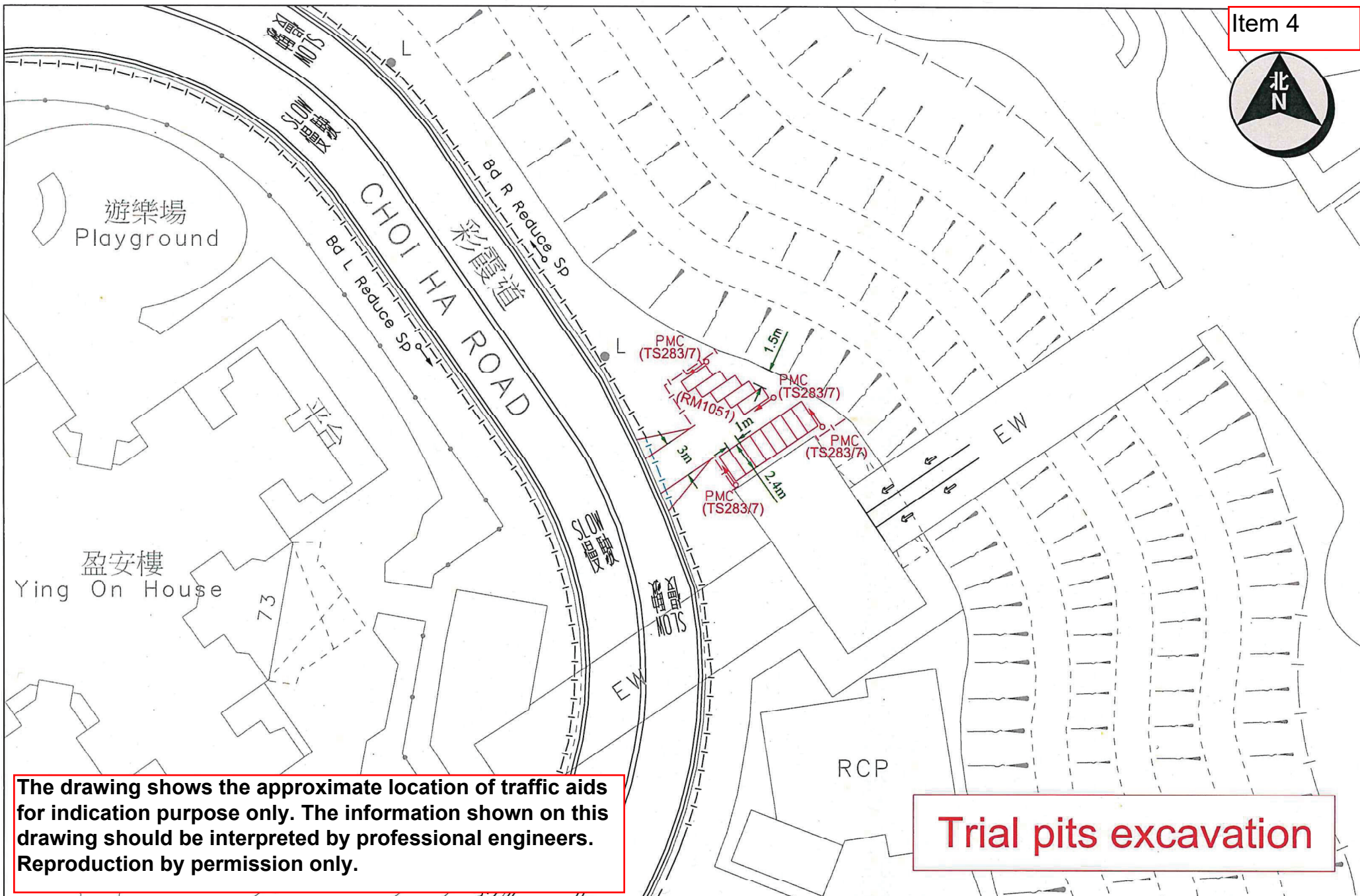
Item 3

安泰邨
On Tai Estate

- LEGEND:**
- PRO. R.M. TO BE PAINTED
 - EXG. R.M. TO BE ERASED
 - EXG. T.S. TO BE RELOCATED/ REPLACED/ REMOVED
 - EXG. G.I. BOLLARDS TO BE REMOVED
 - PRO. TRAFFIC SIGNAL POSTS WITH TRAFFIC/ PEDESTRIAN ASPECTS/eATS UNITS/PUSH BUTTONS
 - PRO. CONTROLLER/CONTROLLER PLINTH TO BE INSTALLED/CONSTRUCTED
(The exact location to be determined on site by TCD)

The drawing shows the approximate location of traffic aids for indication purpose only. The information shown on this drawing should be interpreted by professional engineers. Reproduction by permission only.

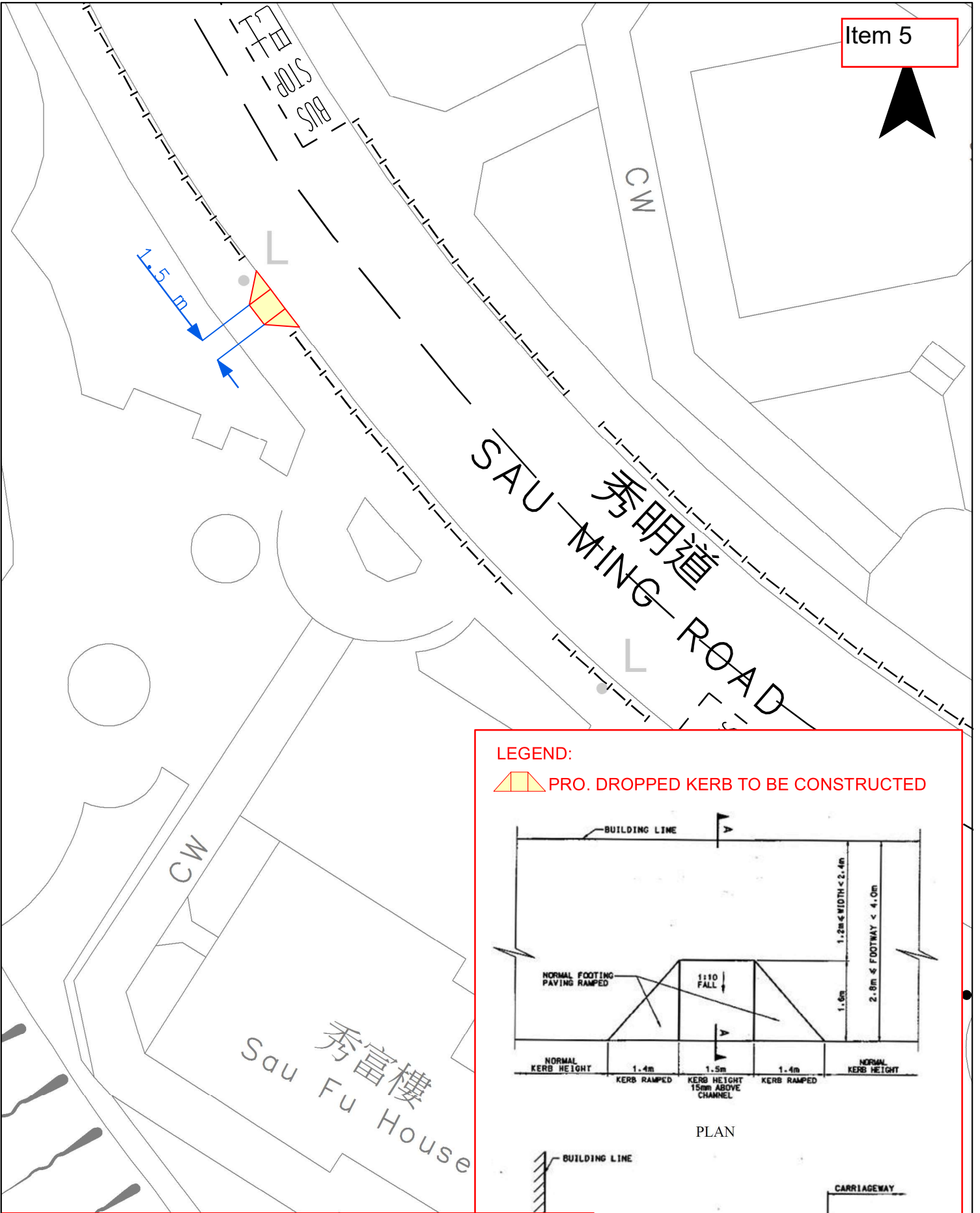
Survey Sheet No. 11NE13D	Scale: 1 : 500 (A4)
Drawing No. K210277.01A	Date: 09/03/2023



The drawing shows the approximate location of traffic aids for indication purpose only. The information shown on this drawing should be interpreted by professional engineers. Reproduction by permission only.

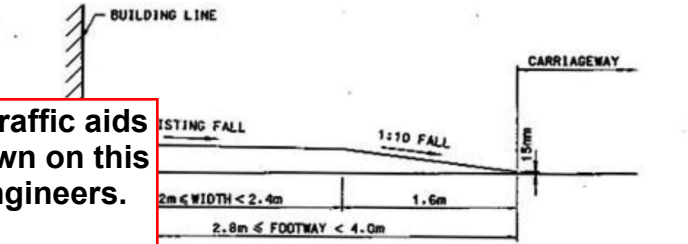
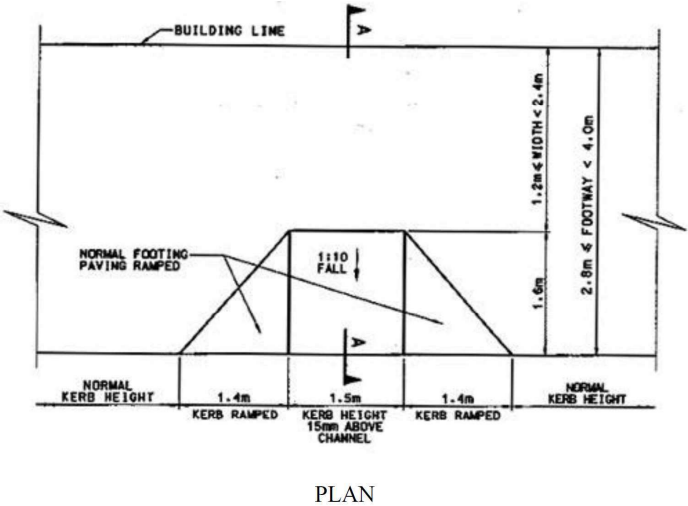
Trial pits excavation

Item 5



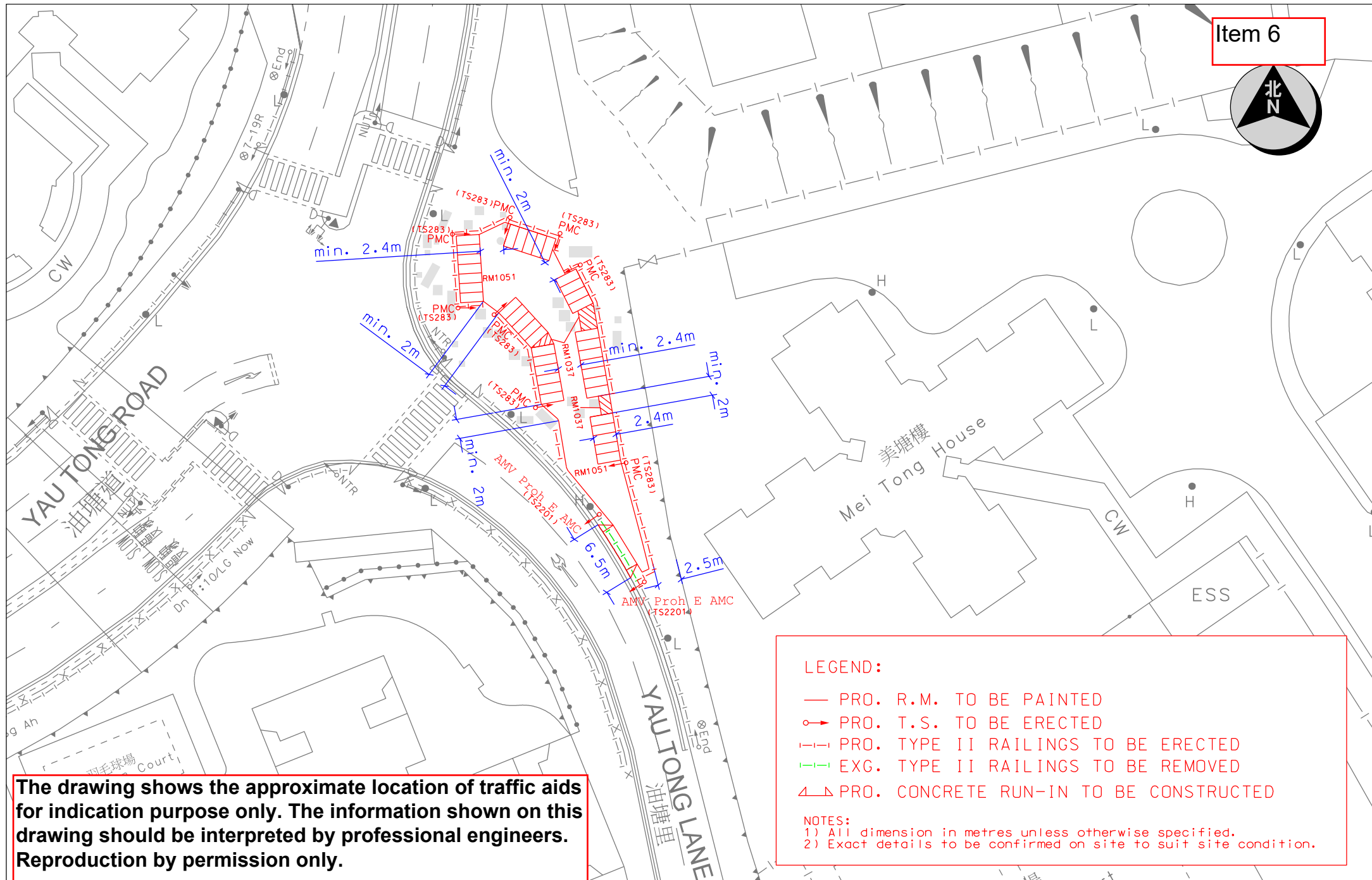
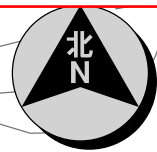
LEGEND:

 PRO. DROPPED KERB TO BE CONSTRUCTED



The drawing shows the approximate location of traffic aids for indication purpose only. The information shown on this drawing should be interpreted by professional engineers. Reproduction by permission only.

 運輸署 Transport Department	TRAFFIC ENGINEERING (KLN) DIV.	Location: Sau Ming Road near Sau Fu House		WRF.NO. WR/HY/TE/KL/23/02019	
		Survey Sheet No. K11Q18B	Scale: 1:300 (A4)	Drawing No. K231030.01	Date: 14.08.2023



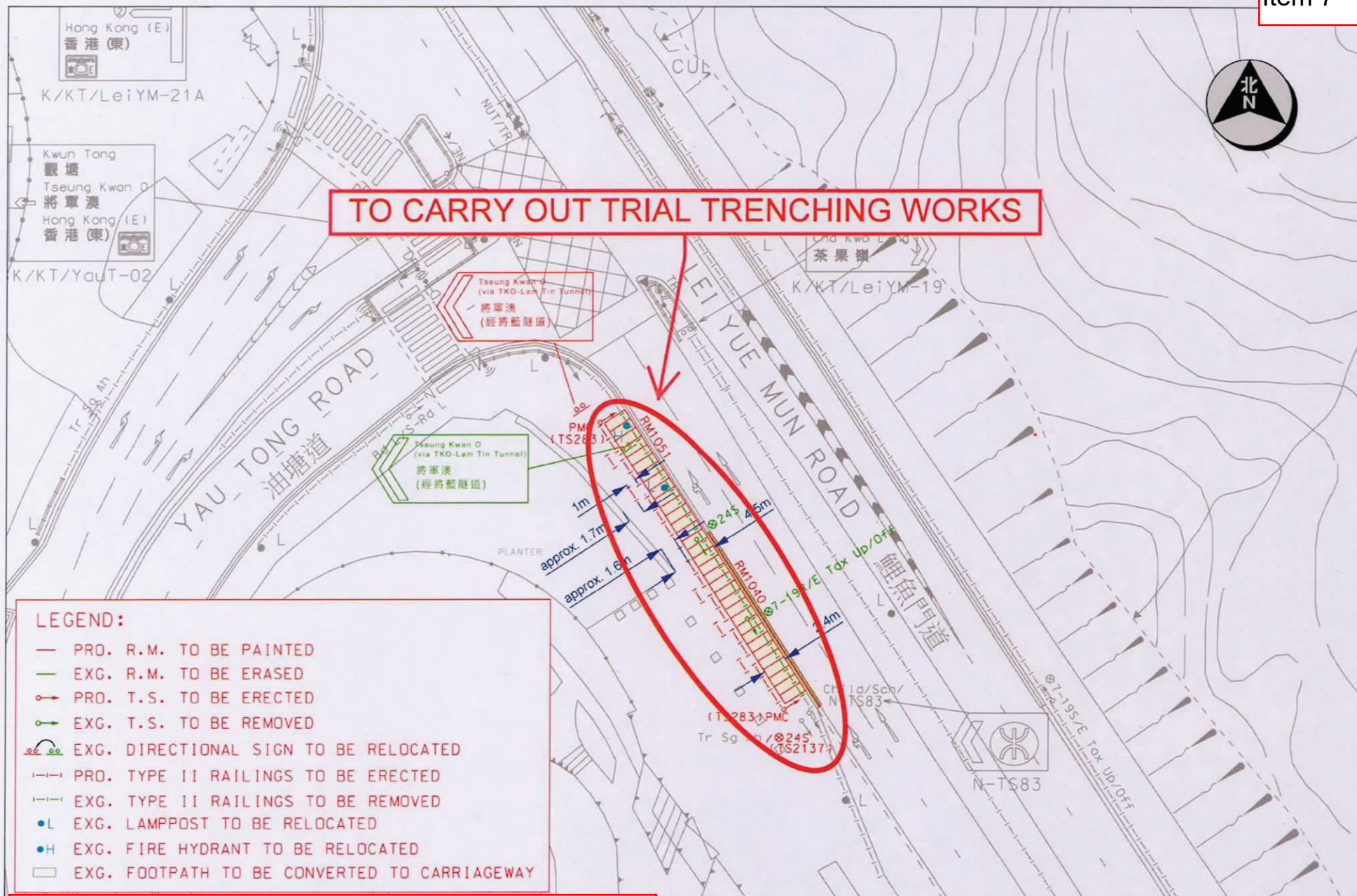
The drawing shows the approximate location of traffic aids for indication purpose only. The information shown on this drawing should be interpreted by professional engineers. Reproduction by permission only.

LEGEND:

- PRO. R.M. TO BE PAINTED
- ➔ PRO. T.S. TO BE ERECTED
- - - PRO. TYPE II RAILINGS TO BE ERECTED
- - - EXG. TYPE II RAILINGS TO BE REMOVED
- ▲ PRO. CONCRETE RUN-IN TO BE CONSTRUCTED

NOTES:

- 1) All dimension in metres unless otherwise specified.
- 2) Exact details to be confirmed on site to suit site condition.



The drawing shows the approximate location of traffic aids for indication purpose only. The information shown on this drawing should be interpreted by professional engineers. Reproduction by permission only.

Road	Scale: 1:500 (A4)	Drawing No. : K231178.01A	WRF NO. WR/HY/TE/KL/23/02520
			Date : 11-12-2023

Item 8



Goods vehicles
of length over 6m only
祇准車長逾六米貨車

H-TS445

Mon - Sat 7 pm - 7 am,
General Holidays
星期一至星期六
下午七時至上午七時,
公眾假期

K-TS574

Goods vehicles
of length over 6m only
祇准車長逾六米貨車

H-TS445

Mon - Sat 7 pm - 7 am,
General Holidays
星期一至星期六
下午七時至上午七時,
公眾假期

K-TS574

LEGEND:
EXG. T.S. TO BE REPLACED

The drawing shows the approximate location of traffic aids for indication purpose only. The information shown on this drawing should be interpreted by professional engineers. Reproduction by permission only.

Location: Hoi Bun Road, Kwun Tong

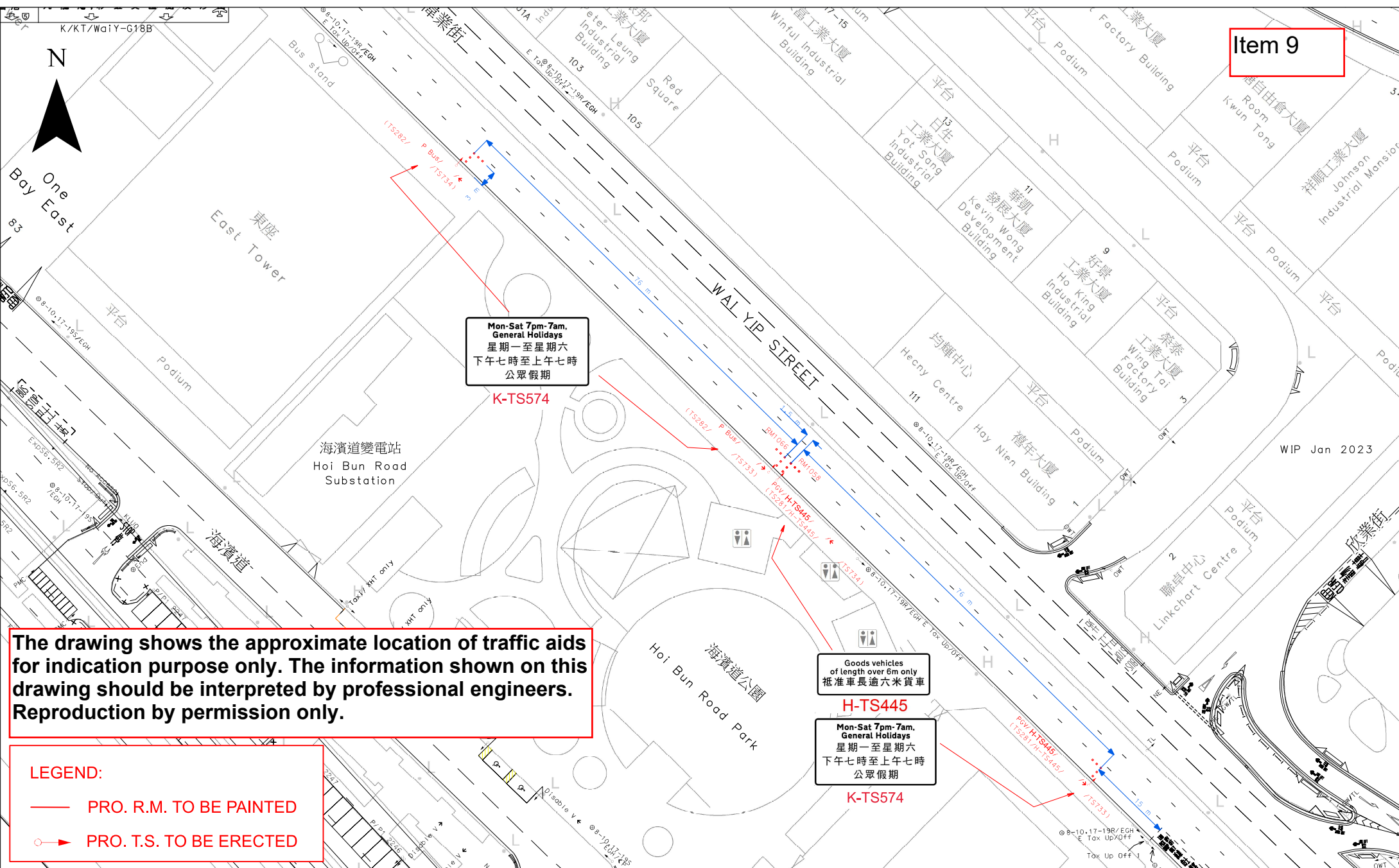
WRF No.
WR/HY/TE/KL/24/00116

Sheet No.
D,23A

Scale:
1:1,200 (A3)


Drawing No.
K230868.01A

Date: 17-01-2024



The drawing shows the approximate location of traffic aids for indication purpose only. The information shown on this drawing should be interpreted by professional engineers. Reproduction by permission only.

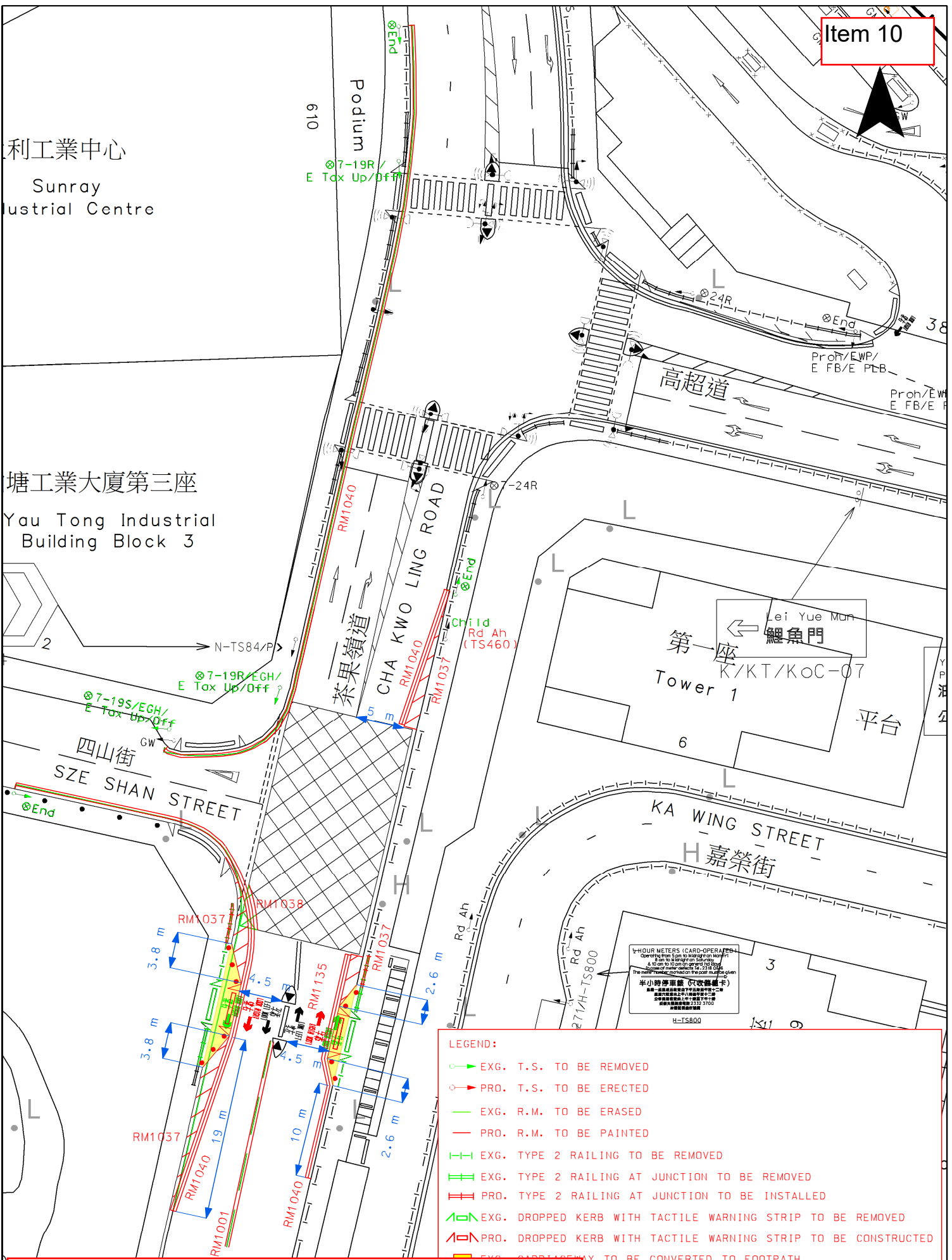
LEGEND:
 — PRO. R.M. TO BE PAINTED
 ○▶ PRO. T.S. TO BE ERECTED

 <p>運輸署 Transport Department</p>	<p>TRAFFIC ENGINEERING (KLN) DIV.</p>	<p>Location: Wai Yip Street near Hoi Bun Road Park</p>			<p>WRF.NO. WR/HY/TE/KL/24/00120</p>
		<p>Survey Sheet No. K11Q17D</p>	<p>Scale: 1:600 (A3)</p>	<p>Drawing No. K230983.01</p>	<p>Date: 14.08.2023</p>



利工業中心
Sunray Industrial Centre

塘工業大廈第三座
Yau Tong Industrial Building Block 3

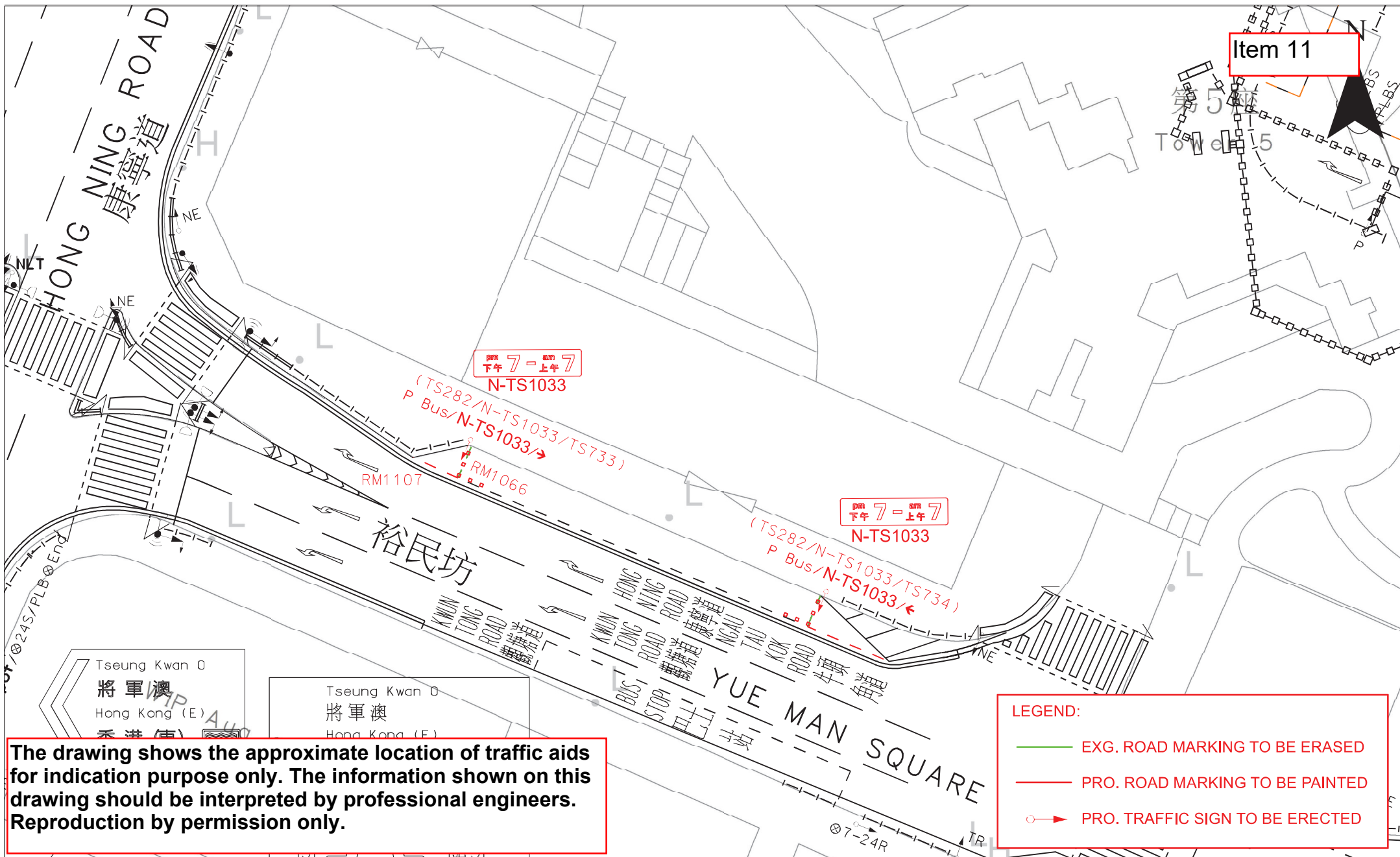


LEGEND:

- EXG. T.S. TO BE REMOVED
- PRO. T.S. TO BE ERCTED
- EXG. R.M. TO BE ERASED
- PRO. R.M. TO BE PAINTED
- EXG. TYPE 2 RAILING TO BE REMOVED
- EXG. TYPE 2 RAILING AT JUNCTION TO BE REMOVED
- PRO. TYPE 2 RAILING AT JUNCTION TO BE INSTALLED
- EXG. DROPPED KERB WITH TACTILE WARNING STRIP TO BE REMOVED
- PRO. DROPPED KERB WITH TACTILE WARNING STRIP TO BE CONSTRUCTED
- EXG. CARPET LANEWAY TO BE CONVERTED TO FOOTPATH
- PRO. CARPET LANEWAY TO BE INSTALLED

The drawing shows the approximate location of traffic aids for indication purpose only. The information shown on this drawing should be interpreted by professional engineers. Reproduction by permission only.


Sze Shan Street		WRF.NO.
(A4)		WR/HY/TE/KL/xx/xxxxx
Drawing No. K220910.01		Date: 05.12.2022

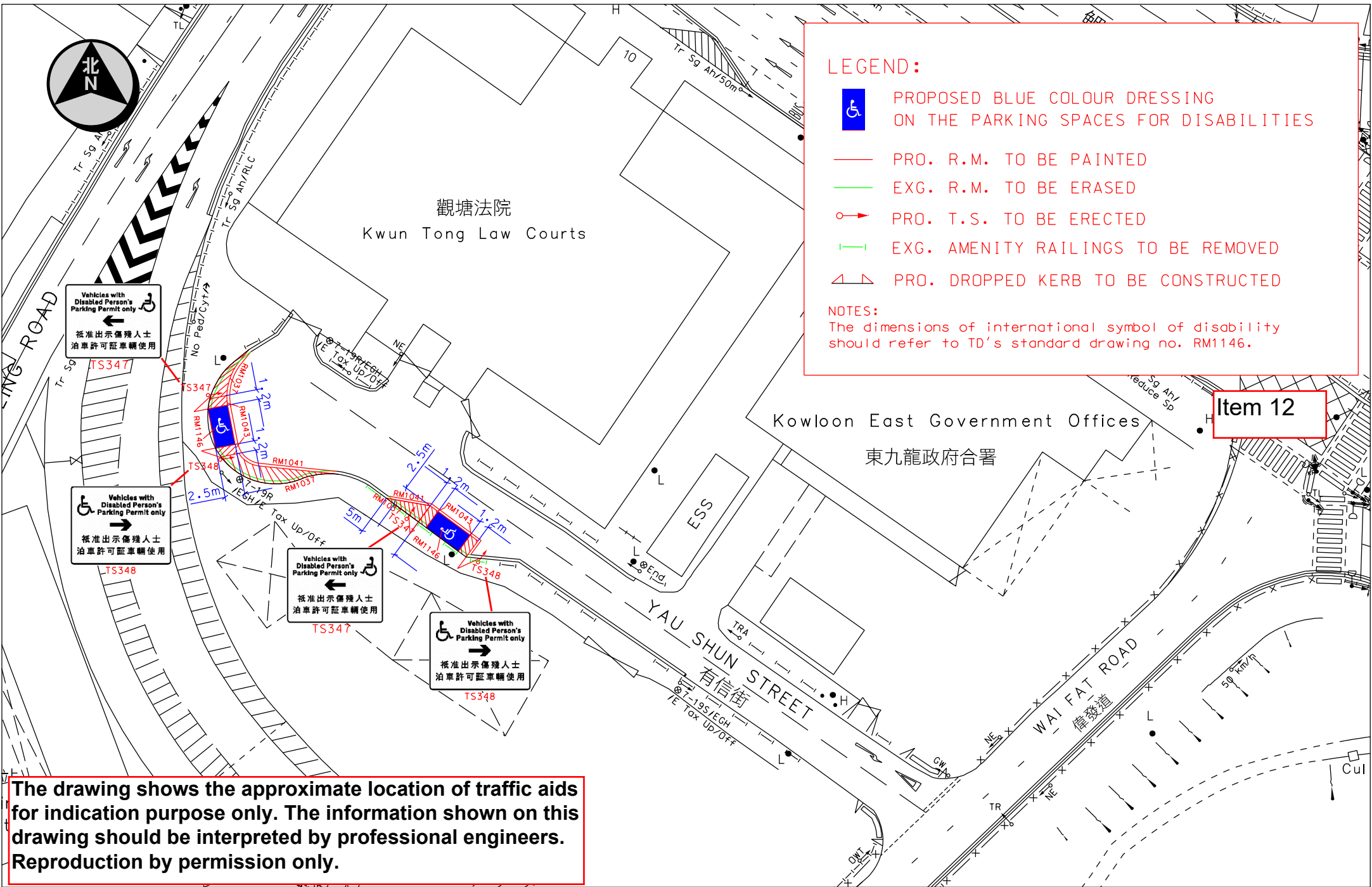


The drawing shows the approximate location of traffic aids for indication purpose only. The information shown on this drawing should be interpreted by professional engineers. Reproduction by permission only.

LEGEND:

- EXG. ROAD MARKING TO BE ERASED
- PRO. ROAD MARKING TO BE PAINTED
- PRO. TRAFFIC SIGN TO BE ERECTED

 <p>運輸署 Transport Department</p>	<p>TRAFFIC ENGINEERING (KLN) DIV.</p>	<p>Location: Yue Man Square near Hong Ning Road</p>			<p>WRF.NO. WR/HY/TE/KL/23/02569 WR/CS/TE/KL/23/00299</p>	
		<p>Survey Sheet No. K11Q18C</p>	<p>Scale: 1:400 (A4)</p>	<p>Drawing No. K231282.01</p>		<p>Date: 06.11.2023</p>



LEGEND:



PROPOSED BLUE COLOUR DRESSING ON THE PARKING SPACES FOR DISABILITIES

— PRO. R.M. TO BE PAINTED

— EXG. R.M. TO BE ERASED

○→ PRO. T.S. TO BE ERECTED

— EXG. AMENITY RAILINGS TO BE REMOVED

△ PRO. DROPPED KERB TO BE CONSTRUCTED

NOTES:

The dimensions of international symbol of disability should refer to TD's standard drawing no. RM1146.

Item 12

The drawing shows the approximate location of traffic aids for indication purpose only. The information shown on this drawing should be interpreted by professional engineers. Reproduction by permission only.



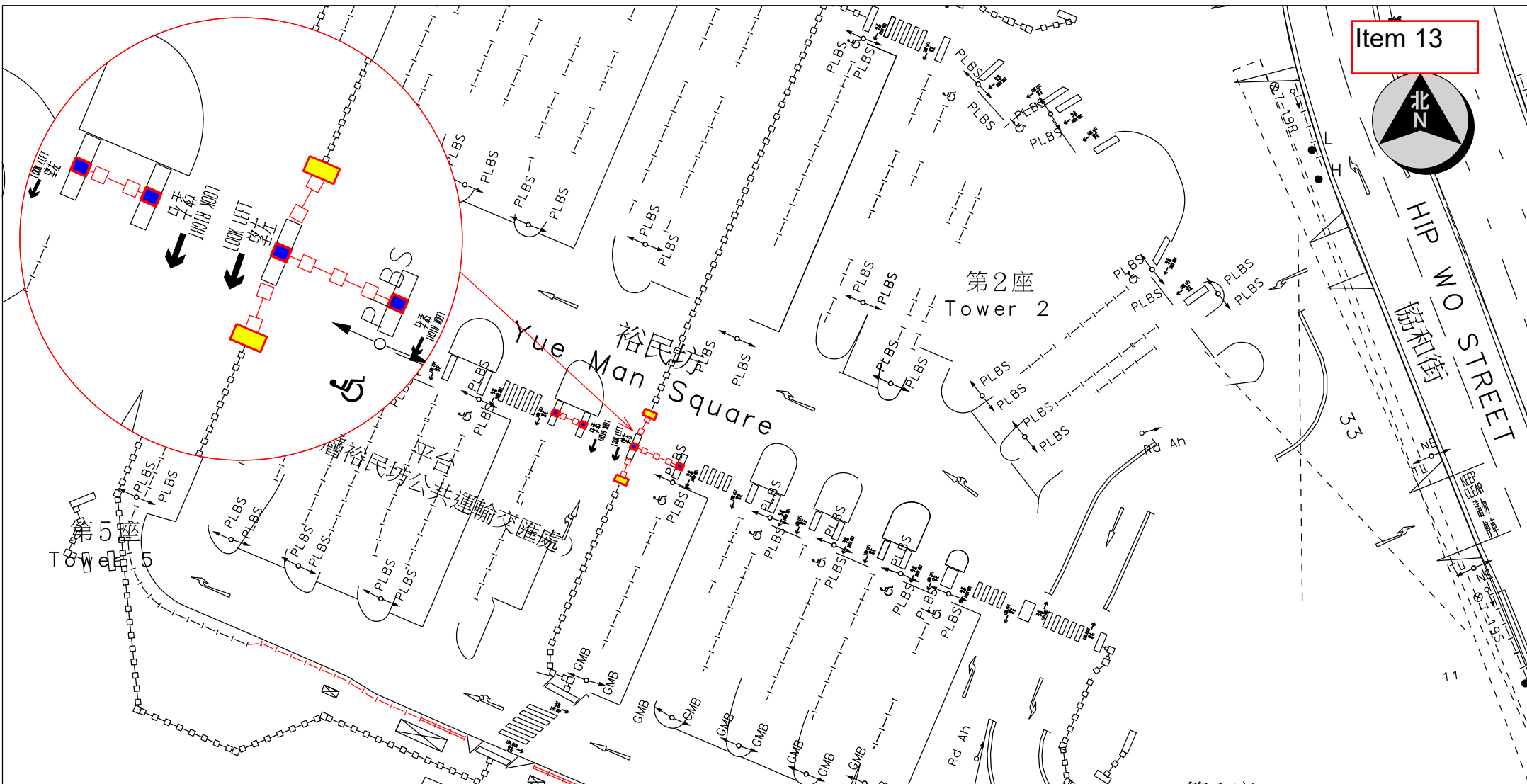
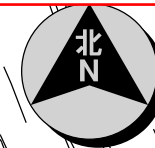
TRAFFIC ENGINEERING (KLN.) DIV.

Location: Yau Shun Street
Survey Sheet No.: K11Q23B

Scale: 1:600 (A4)

Drawing No.: K190497.01A

WRF NO. WR/HY/TE/KL/20/1031
Date: 03-10-2023



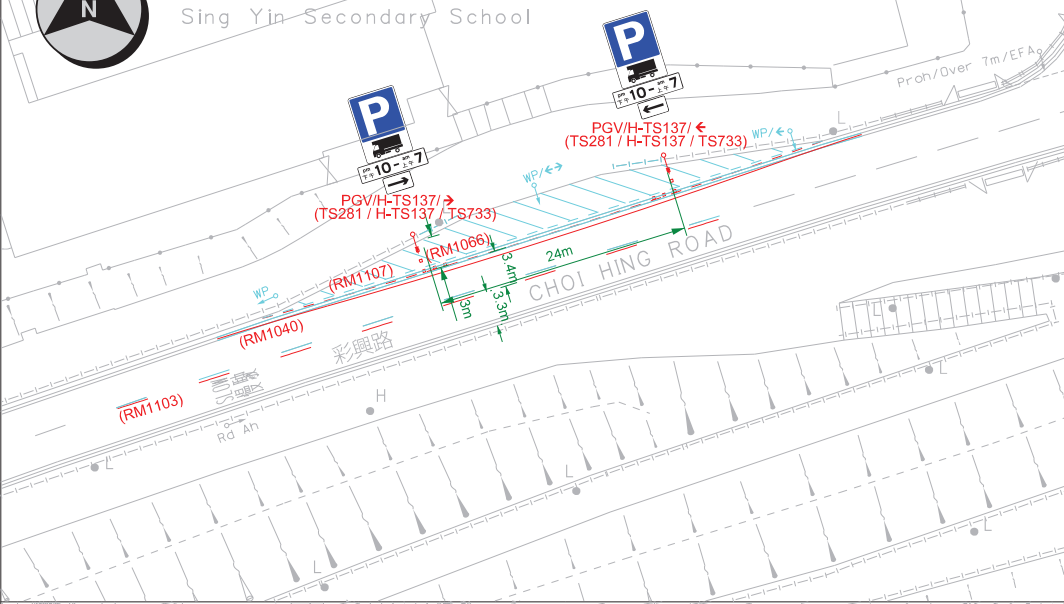
The drawing shows the approximate location of traffic aids for indication purpose only. The information shown on this drawing should be interpreted by professional engineers. Reproduction by permission only.

- Legend:**
- PRO. DIRECTIONAL TILES TO BE INSTALLED
 - EXG. HAZARD WARNING TILES/BLOCKS TO BE REPLACED BY POSITION TILES
 - EXG. HAZARD WARNING AND POSITION TILES/BLOCKS TO BE REPLACED BY DIRECTIONAL TILES
 - PRO. TYPE II RAILINGS TO BE ERECTED
 - PRO. TYPE II RAILINGS AT JUNCTION TO BE ERECTED

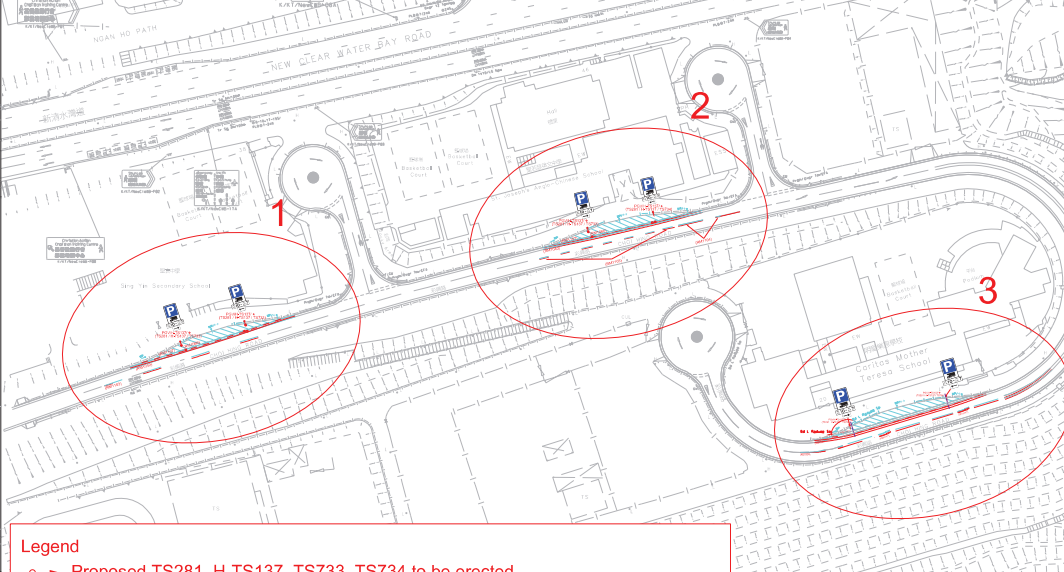
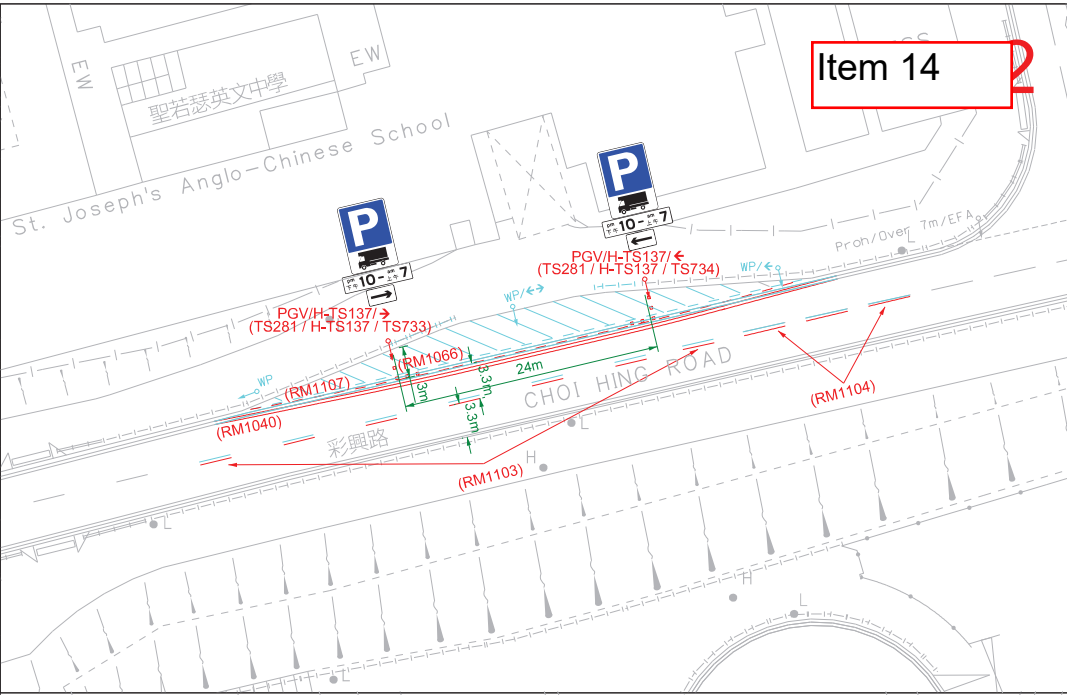


聖言中學
Sing Yin Secondary School

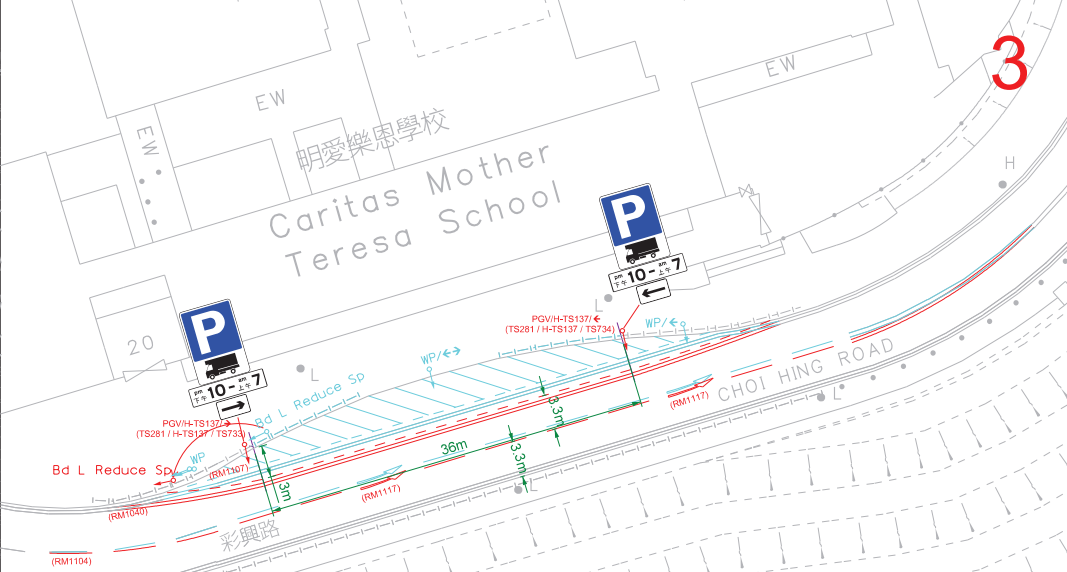
1



Item 14

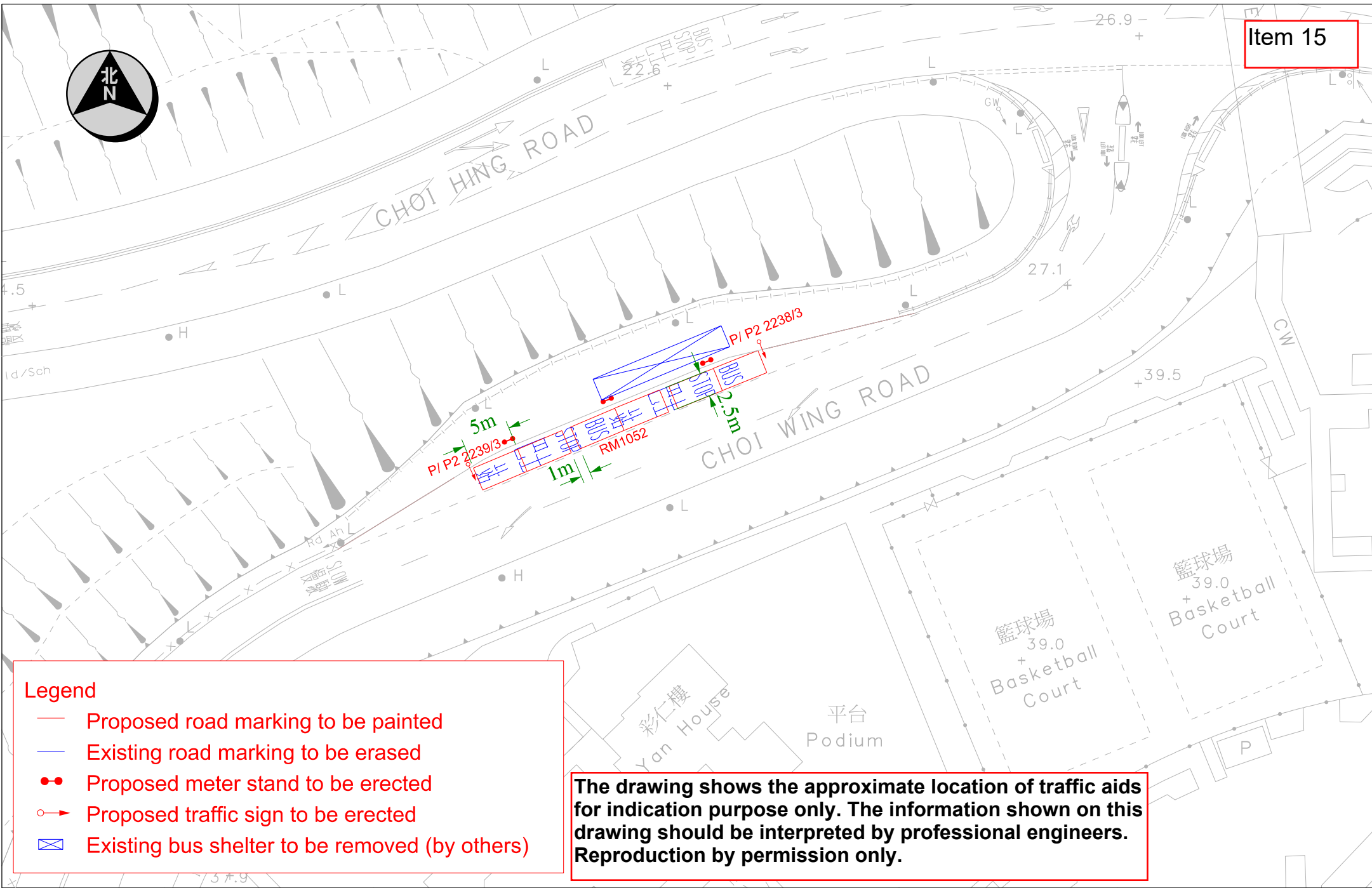


3



- Legend**
- Proposed TS281, H-TS137, TS733, TS734 to be erected
 - ↔ Existing traffic sign to be removed
 - Proposed RM1040, RM1066, RM1107, RM1103, RM1104, RM1117 to be painted
 - ↻ Existing traffic sign to be relocated
 - Existing road marking to be erased
 - Existing railing to be removed

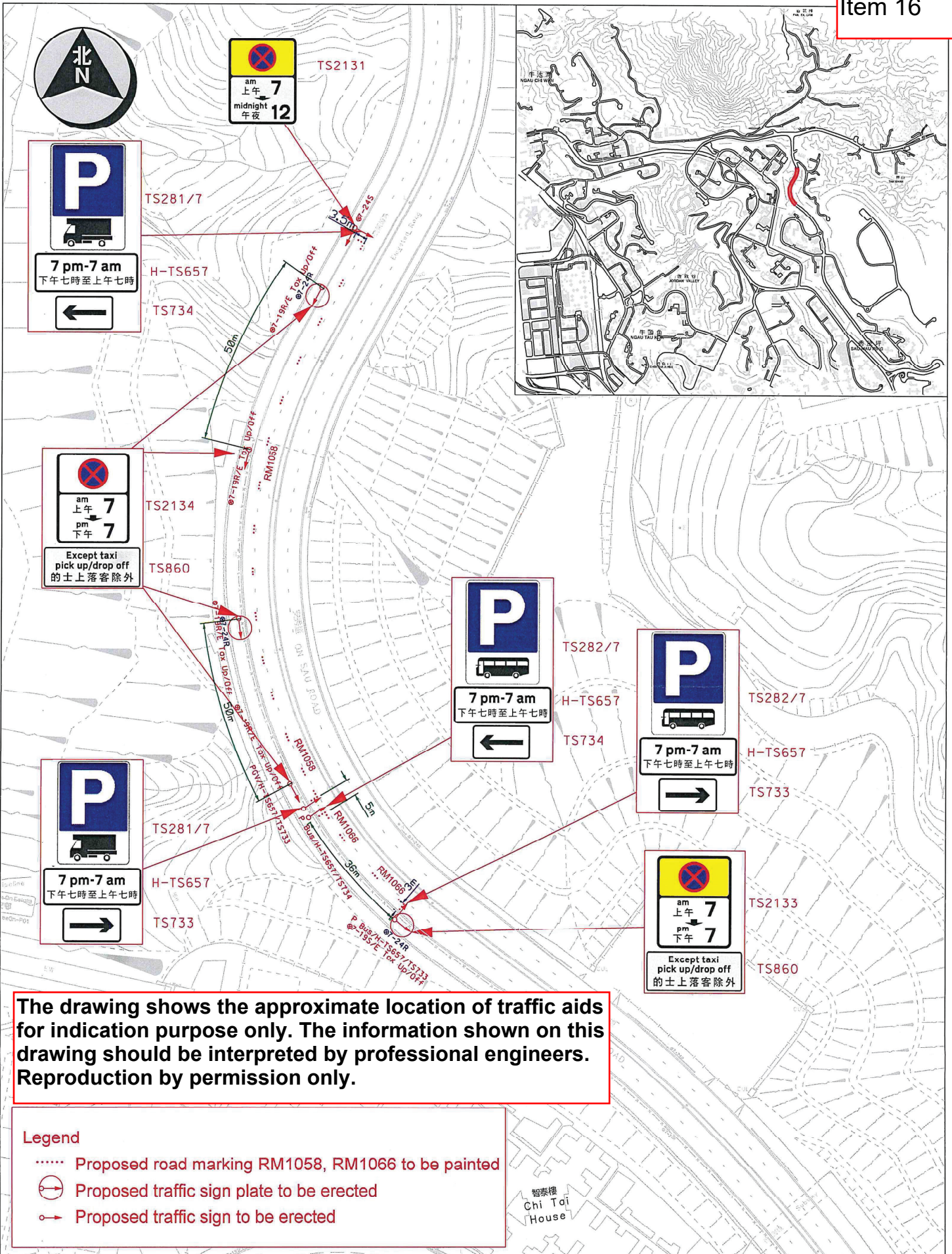
The drawing shows the approximate location of traffic aids for indication purpose only. The information shown on this drawing should be interpreted by professional engineers. Reproduction by permission only.



Legend


- Proposed road marking to be painted
- Existing road marking to be erased
- Proposed meter stand to be erected
- Proposed traffic sign to be erected
- ▭ Existing bus shelter to be removed (by others)

The drawing shows the approximate location of traffic aids for indication purpose only. The information shown on this drawing should be interpreted by professional engineers. Reproduction by permission only.

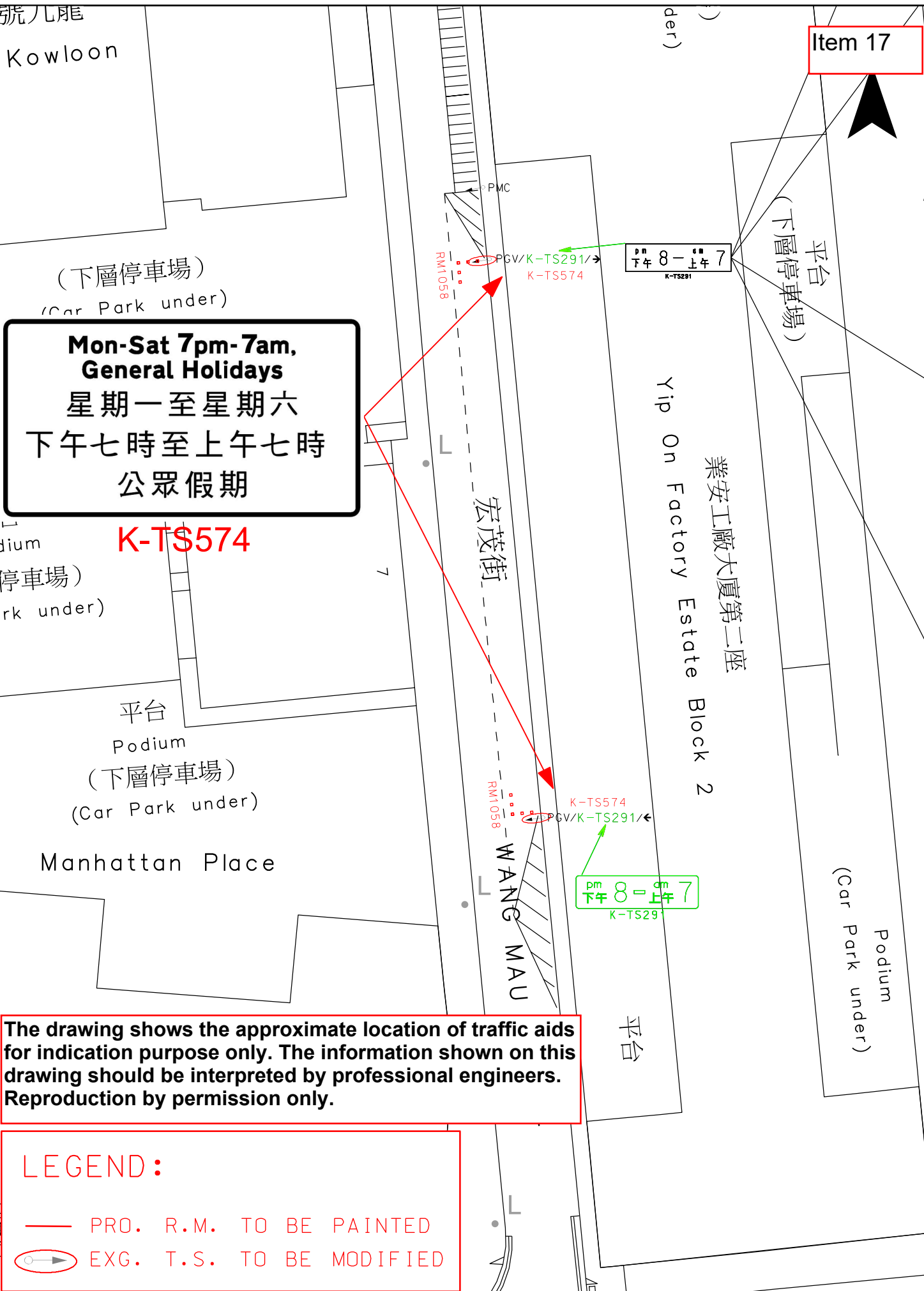


The drawing shows the approximate location of traffic aids for indication purpose only. The information shown on this drawing should be interpreted by professional engineers. Reproduction by permission only.

- Legend**
- Proposed road marking RM1058, RM1066 to be painted
 - ⊘ Proposed traffic sign plate to be erected
 - ➔ Proposed traffic sign to be erected

Location : On Sau Road (Night-Time GV Parking)		Survey Sheet No. K11Q13B	Scale: 1 : 1000 (A3)
 運輸署 Transport Department	TRAFFIC ENGINEERING (KLN.) DIV.	Drawing No. K231039.01D	Date 5-Feb-2024
	WRF NO. WR/HY/TE/KL/24/00096 WR/CS/TE/KL/24/00017		

Item 17



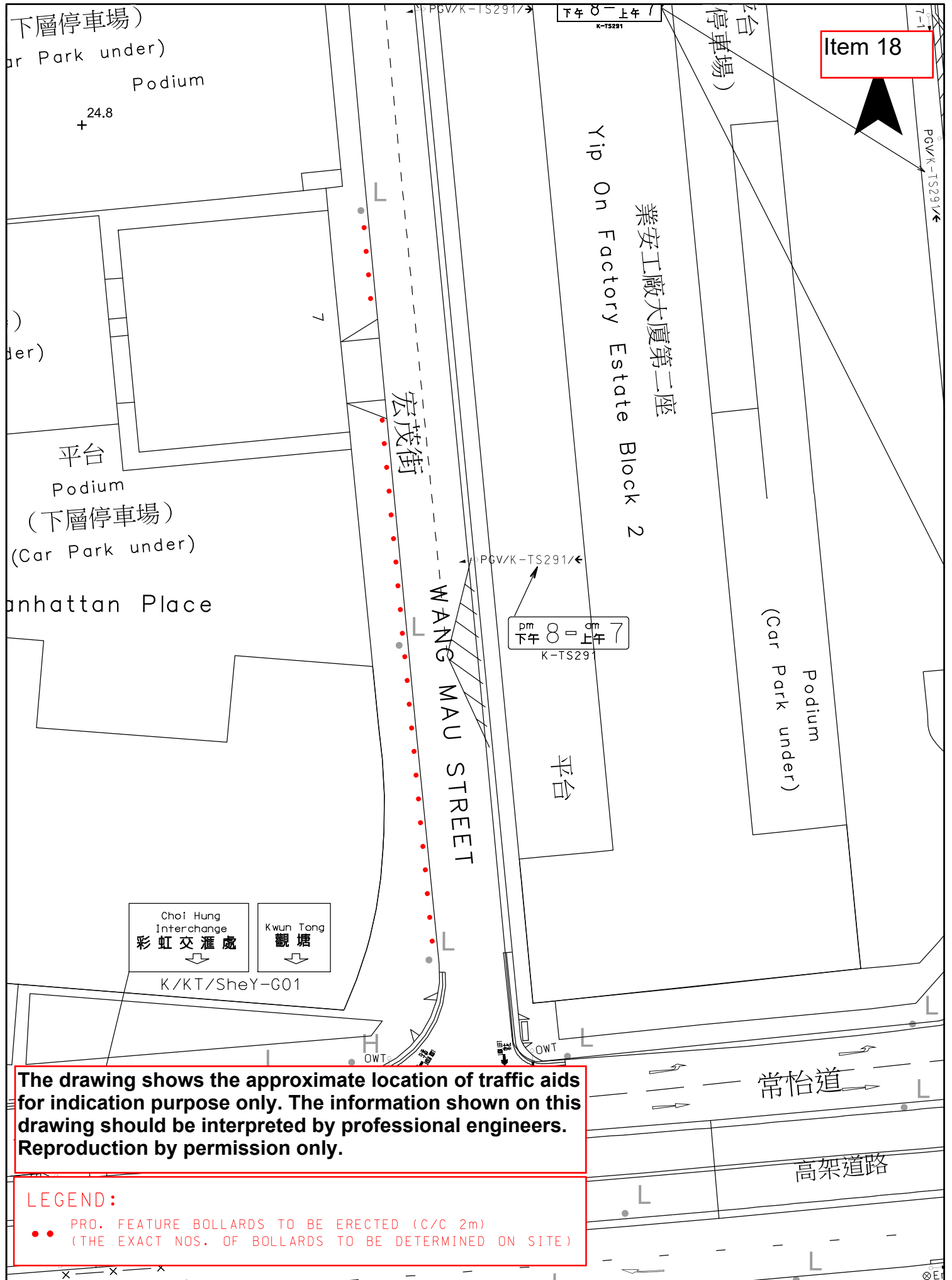
**Mon-Sat 7pm-7am,
General Holidays**
**星期一至星期六
下午七時至上午七時
公眾假期**

K-TS574

The drawing shows the approximate location of traffic aids for indication purpose only. The information shown on this drawing should be interpreted by professional engineers. Reproduction by permission only.

LEGEND:

- PRO. R.M. TO BE PAINTED
- EXG. T.S. TO BE MODIFIED




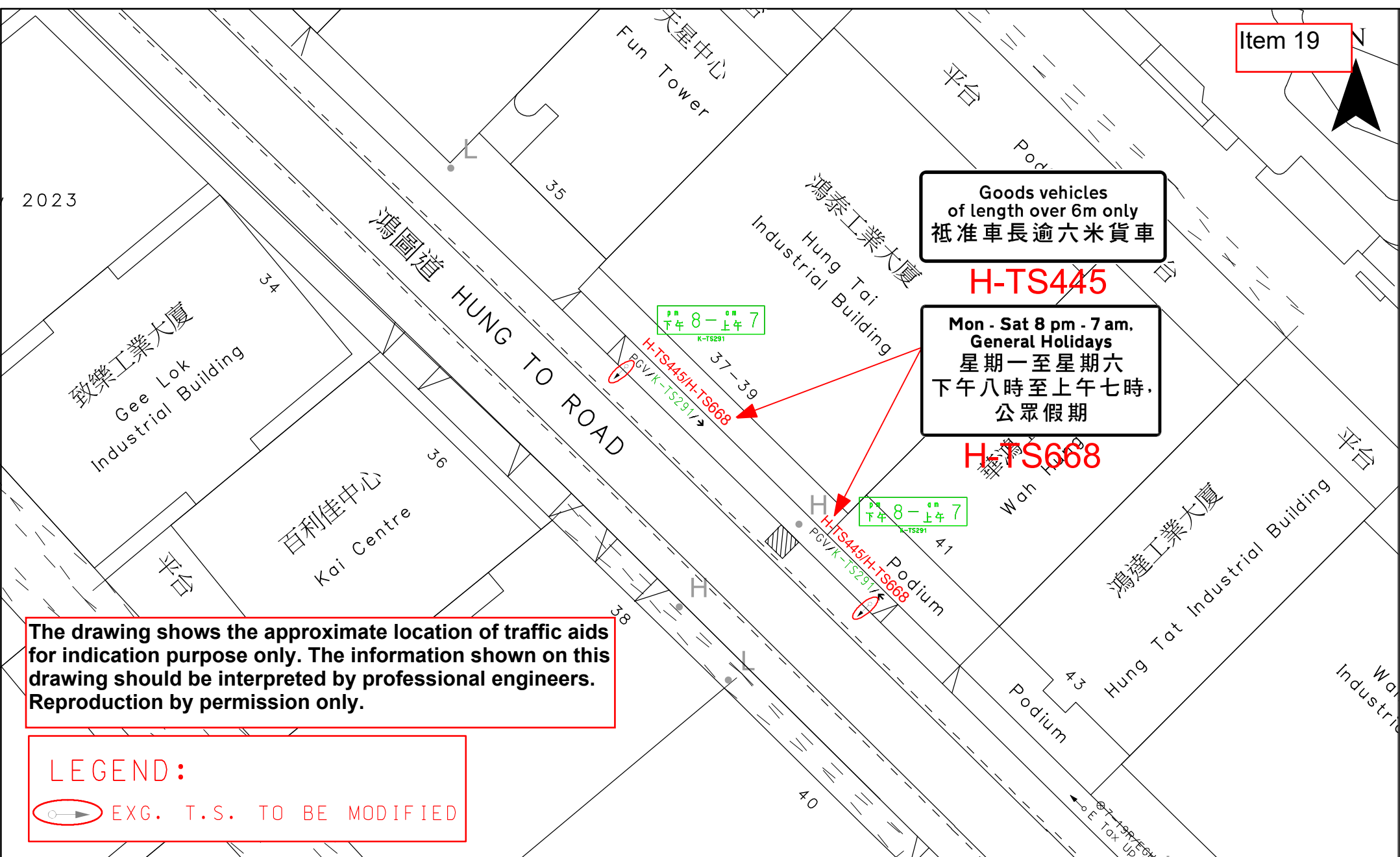
Item 18

The drawing shows the approximate location of traffic aids for indication purpose only. The information shown on this drawing should be interpreted by professional engineers. Reproduction by permission only.

LEGEND:

- PRO. FEATURE BOLLARDS TO BE ERECTED (C/C 2m)
- (THE EXACT NOS. OF BOLLARDS TO BE DETERMINED ON SITE)

 運輸署 Transport Department	TRAFFIC ENGINEERING (KLN) DIV.	Location: Wang Mau Street		WRF. No. WR/HY/TE/KL/23/02435	
		Survey Sheet No. K11Q17A	Scale: 1:500 (A4)	Drawing No. K231168.01A	Date: 22-11-2023



Goods vehicles
of length over 6m only
祇准車長逾六米貨車

H-TS445


Mon - Sat 8 pm - 7 am,
General Holidays
星期一至星期六
下午八時至上午七時。
公眾假期

H-TS668

The drawing shows the approximate location of traffic aids for indication purpose only. The information shown on this drawing should be interpreted by professional engineers. Reproduction by permission only.

LEGEND:

 EXG. T.S. TO BE MODIFIED

 運輸署 Transport Department	TRAFFIC ENGINEERING (KLN) DIV.	Location: Hung To Road near Hung Tai Industrial Building			WRF No. WR/HY/TE/KL/24/00386
		Survey Sheet No. K11Q18C	Scale: 1:500 (A4)	Drawing No. K230877.01	Date: 04-03-2024